

The University of Oklahoma Internal Audit

TO: OU Legal Counsel

FROM: Brad Avery, Acting Chief Audit Executive

DATE: July 20, 2018

SUBJECT: University Community – Personal Use of OU Vehicle

Internal Audit was asked to follow up on allegations that the Vice President of University Community, Jabar Shumate, personally used an OU Vehicle that has been assigned to the University Community Department. Below are observations based upon our review.

Personal Use of University Automobile

The 2016 Chevrolet Tahoe assigned to the University Community Department (vehicle # 9204 UCOMM) was consistently parked overnight at the residence of Jabar Shumate (205 Sonora Lane, Norman, OK). This occurred approximately 124 times between July 1, 2017 and March 29, 2018. From April 3, 2018 until June 11, 2018 the vehicle was parked approximately 28 times at night at an apartment complex at SE 19th Street in Moore, OK. Since June 11th, it has been parked on the OU Campus at night. Taking state vehicles home at night is in violation of Oklahoma Statutes, Title 47 Sec. 47-156.1. This statute forbids the personal use of state owned vehicles and forbids the parking of state vehicles overnight at a person's residence.

(Note: Mr. Shumate should be aware of this statute, since he was in the Oklahoma House of Representatives at the time of this law. The law was part of House Bill #2647 and Mr. Shumate voted for the bill on 5/21/2012).

Personal Trips to Tulsa

On November 23, 2017, which was Thanksgiving, the 2016 Chevrolet Tahoe assigned to the University Community Department was driven to Tulsa, which happens to be Mr. Shumate's hometown. The vehicle stopped for several hours at a residence at the approximate location of 3620 N. Waco Ave.,

Tulsa, OK. It also stopped at a residence for approximately an hour at 2140 N. Waco, Tulsa OK. (This is the address of Mr. Shumate's mother, according to OU's HR records). The vehicle was driven back to Norman later that evening and parked at Mr. Shumate's residence in Norman.

On November 25, 2017 the vehicle was driven to Tulsa again. It made several stops. One stop was to 3620 N. Waco Ave., Tulsa, OK., which was the same residence that it was parked at on November 23rd, Thanksgiving. The vehicle then stopped for several hours at approximately 70th & Yale, which appears to be a restaurant.

On December 25, 2017 (Christmas) the vehicle was driven to Tulsa again. It was parked at 3620 N. Waco Ave., Tulsa, OK., which was the same residence that it was parked at on November 23rd, Thanksgiving, and again on November 25th.

On January 3, 2018 the vehicle was driven to Tulsa again. It stopped at 3620 N. Waco Ave., Tulsa, OK., which was the same residence that it was parked at on November 23rd, November 25th and December 25th.

These trips appear to be personal in nature and in violation of Oklahoma State Law.

Unauthorized Use of Fleet Fuel Card

On October 22, 2017, when Mr. Shumate was in travel status and in route to a recruiting trip to Houston, he stopped at a Shell Oil Station at 2380 McKinney Ave, Dallas, TX. He used the OU fleet fuel card to purchase 18.6 gallons of gas for a total of \$62.88, which results in \$3.38 per gallon. This price per gallon is rather high, considering he purchased gas at the same station a week before at \$2.31 per gallon and then in Houston a couple of days later for \$2.48 per gallon. Consequently, other non-gas items were most likely purchased on the OU Fleet Fuel card against university policy.

False Travel Claims

Mr. Shumate traveled to Austin, Texas on March 2-4, 2018, via air. Upon reviewing his travel claim, he claimed that he drove a personal vehicle to and from the airport. Consequently, he was reimbursed \$18.33 for mileage from his home at 205 Sonora Ave, Norman, OK to the OKC Airport and back home. However, in reviewing the logs from the GPS in the 2016 Tahoe, the Tahoe was driven to and parked at the OKC airport from March 2nd to March 4th, 2018. The times that the vehicle was parked at the airport, coincide with Mr. Shumate's flight times.

Mr. Shumate traveled to Lubbock, Texas on June 11-13, 2018, via air. Upon reviewing his travel claim, he claimed that he drove a personal vehicle to and from the airport. Consequently, he was reimbursed \$18.33 for mileage from his home at 205 Sonora Ave, Norman, OK to the OKC Airport and back home. However, in reviewing the logs from the GPS in the 2016 Tahoe, the Tahoe was driven to and parked at the OKC airport from June 11th to June 13th, 2018. The times that the vehicle was parked at the airport, coincide with Mr. Shumate's flight times.

These two instances result in false travel claims, since he drove a university vehicle, but was reimbursed as if he drove a personal vehicle to and from the airport.

2014 Oklahoma Statutes

Title 47. Motor Vehicles

§47-156.1. Use of state-owned or state-leased motor vehicles for private use - Penalty - Exceptions - Temporary authorization - Employee status report.

Universal Citation: 47 OK Stat § 47-156.1 (2014)

A. It shall be unlawful for any state official, officer, or employee, except any essential employees approved by the Governor and those officers or employees authorized in subsection B of this section, to ride to or from the place of residence of the employee in a state-owned or -leased automobile, truck, or pickup, except in the performance of the official duty of the employee, or to use or permit the use of any such automobile, truck, ambulance, or pickup for other personal or private purposes. Any person convicted of violating the provisions of this section shall be guilty of a misdemeanor and shall be punished by a fine of not more than One Hundred Dollars (\$100.00) or by imprisonment in the county jail for a period to not exceed thirty (30) days, or by both said fine and imprisonment, and in addition thereto, shall be discharged from state employment.

B. 1. Any state employee, other than the individuals provided for in paragraph 2 of this subsection and any employee of the Department of Public Safety who is an employee in the Driver License Examining Division or the Driver Compliance Division or a wrecker inspector or auditor of the Wrecker Services Division as provided for in paragraph 3 of this subsection, who receives emergency telephone calls regularly at the residence of the employee when the employee is not on duty and is regularly called upon to use a vehicle after normal work hours in response to such emergency calls, may be permitted to use a vehicle belonging to the State of Oklahoma to provide transportation between the residence of the employee and the assigned place of employment, provided such distance does not exceed seventy-five (75) miles in any round trip or is within the county where the assigned place of employment is located. Provided further, an employee may be permitted to use a state-owned or -leased vehicle to provide temporary transportation between a specific work

location other than the assigned place of employment and the residence of the employee, if such use shall result in a monetary saving to the agency, and such authorization shall not be subject to the distance or area restrictions provided for in this paragraph. Authorization for temporary use of a state-owned or -leased vehicle for a specific project shall be in writing stating the justification for this use and the saving expected to result. Such authorization shall be valid for not to exceed sixty (60) days. Any state entity other than law enforcement that avails itself of this provision shall keep a monthly record of all participating employees, the number of emergency calls received, and the number of times that a state vehicle was used in the performance of such emergency calls.

2. Any employee of the Department of Public Safety, Oklahoma State Bureau of Narcotics and Dangerous Drugs Control, Oklahoma State Bureau of Investigation, Alcoholic Beverage Laws Enforcement Commission, Oklahoma Horse Racing Commission, Oklahoma Department of Agriculture, Food, and Forestry, Office of the Inspector General within the Department of Human Services or Office of the State Fire Marshal, who is a law enforcement officer or criminalist, Public Information officer, Special Investigator or Assistant Director of the Oklahoma State Bureau of Investigation, CLEET-certified Investigator for a state board or any employee of a district attorney who is a law enforcement officer, may be permitted to use a state-owned or -leased vehicle to provide transportation between the residence of the employee and the assigned place of employment and between the residence and any location other than the assigned place of employment to which the employee travels in the performance of the official duty of the employee.

3. Any employee of the Department of Public Safety who is an employee in the Driver License Examining Division, an employee of the Driver Compliance Division, a wrecker inspector or auditor of the Wrecker Services Division, or a noncommissioned pilot may be permitted, as determined by the Commissioner, to use a state-owned or -leased vehicle to provide transportation between the residence of the employee and the assigned place of employment and between the residence and any location other than the assigned place of employment to which the employee travels in the performance of the official duty of the employee.

4. The Director, department heads and other essential employees of the Department of Wildlife Conservation, as authorized by the Wildlife Conservation Commission, may be permitted to use a state-owned or -leased vehicle to provide transportation between the residence of the employee and the assigned place of employment and between the residence and any location other than the assigned place of employment to which the employee travels in the performance of the official duty of the employee.

C. The principal administrator of the state agency with which the employee is employed shall so designate the status of the employee in writing or provide a copy of the temporary authorization to the Governor, the President Pro Tempore of the Senate, and the Speaker of the House of Representatives. Such employee status report shall also be provided to the State Fleet Manager of the Division of Fleet Management if the motor vehicle for emergency use is provided by said Division.

Added by Laws 1941, p. 202, § 3, emerg. eff. May 22, 1941. Amended by Laws 1981, c. 291, § 2; Laws 1983, c. 304, § 23, eff. July 1, 1983; Laws 1987, c. 38, § 1, emerg. eff. April 23, 1987; Laws 1988, c. 322, § 3; Laws 1995, c. 105, § 1, eff. Nov. 1, 1995; Laws 1995, c. 255, § 2, eff. July 1, 1995; Laws 1996, c. 3, § 10, emerg. eff. March 6, 1996; Laws 2002, c. 184, § 1, eff. July 1, 2002; Laws 2003, c. 456, § 3, emerg. eff. June 6, 2003; Laws 2007, c. 326, § 18, eff. Nov. 1, 2007; Laws 2009, c. 248, § 1, eff. Nov. 1, 2009; Laws 2011, c. 335, § 10; Laws 2012, c. 316, § 3, eff. Nov. 1, 2012.

NOTE: Laws 1988, c. 289, § 13 repealed by Laws 1989, c. 353, § 14, emerg. eff. June 3, 1989. Laws 1995, c. 235, § 2 repealed by Laws 1996, c. 3, § 25, emerg. eff. March 6, 1996.

Disclaimer: These codes may not be the most recent version. Oklahoma may have more current or accurate information. We make no warranties or guarantees about the accuracy, completeness, or adequacy of the information contained on this site or the information linked to on the state site. Please check official sources.

1 STATE OF OKLAHOMA

2 2nd Session of the 53rd Legislature (2012)

3 COMMITTEE SUBSTITUTE
4 FOR
5 HOUSE BILL NO. 2647

By: Brumbaugh

6
7 COMMITTEE SUBSTITUTE

8 An Act relating to state vehicles; amending 47 O.S.
9 2011, Sections 151, 153, 156 and 156.1, which relate
10 to automobiles owned by the state; providing for
11 vehicles leased by the state; providing exception;
12 amending 68 O.S. 2011, Sections 2103 and 2110, which
13 relate to taxes on vehicles; providing exceptions;
14 amending 74 O.S. 2011, Sections 78, 78a and 85.451,
15 which relate to fleet management; modifying duties;
16 modifying requisition of vehicles; exempting certain
17 state employees from Trip Optimizer system; requiring
18 Office of State Finance to publish certain rate
19 schedule; and providing an effective date.

20 BE IT ENACTED BY THE PEOPLE OF THE STATE OF OKLAHOMA:

21 SECTION 1. AMENDATORY 47 O.S. 2011, Section 151, is
22 amended to read as follows:

23 Section 151. A. A state agency that owns or leases vehicles
24 shall affix the words "State of Oklahoma" and the name of the
department or institution that owns or leases the vehicle in
conspicuous letters.

1 B. 1. In lieu of the provisions of subsection A of this
2 section, Department of Public Safety vehicles used regularly as
3 patrol units shall be distinctively painted black and white and
4 shall bear the wording "Oklahoma Highway Patrol" on each side of the
5 vehicle in letters of such size as to be easily distinguishable, it
6 being the purpose and intention of the Legislature that said patrol
7 units shall be marked in the future in the same manner as those now
8 in use.

9 2. The Commissioner of Public Safety may designate colors and
10 markings, in lieu of those authorized by the provisions of this
11 section, for patrol units used for patrol purposes and for selective
12 traffic law enforcement.

13 C. Oklahoma State Bureau of Narcotics and Dangerous Drugs
14 Control vehicles for use in undercover investigations and Oklahoma
15 State Bureau of Investigation vehicles shall not be subject to the
16 provisions of this section.

17 D. Department of Corrections vehicles designated for use by
18 probation and parole operations and other administrative operations,
19 as approved by the Director of the Department of Corrections, shall
20 not be subject to the provisions of this section.

21 SECTION 2. AMENDATORY 47 O.S. 2011, Section 153, is
22 amended to read as follows:

23 Section 153. It shall be unlawful for any person to drive any
24 state-owned or -leased automobile at any time and for any purpose,

1 on any street or highway within this state, unless the provisions of
2 Section 151 of this title have been strictly complied with,
3 provided, however, the Commissioner of the Department of Public
4 Safety is hereby authorized to set aside automobiles for use by the
5 Department so that the same may be available to the Department
6 without identifying marks thereon. These vehicles shall not be used
7 for traffic enforcement on a routine basis.

8 SECTION 3. AMENDATORY 47 O.S. 2011, Section 156, is
9 amended to read as follows:

10 Section 156. A. Unless otherwise provided for by law, no state
11 board, commission, department, institution, official, or employee,
12 except the following, shall purchase any passenger automobile or bus
13 with public funds:

- 14 1. The Department of Public Safety;
- 15 2. The Department of Human Services;
- 16 3. The State Department of Rehabilitation Services;
- 17 4. The Department of Wildlife Conservation;
- 18 5. The Department of Corrections;
- 19 6. The State Department of Education;
- 20 7. The Oklahoma School of Science and Mathematics;
- 21 8. The Oklahoma State Bureau of Narcotics and Dangerous Drugs
22 Control;
- 23 9. The Oklahoma State Bureau of Investigation;
- 24 10. The Transportation Commission;

- 1 11. The Oklahoma Department of Agriculture, Food, and Forestry;
- 2 12. The State Department of Health;
- 3 13. The Department of Mental Health and Substance Abuse
- 4 Services;
- 5 14. The J.D. McCarty Center for Children with Developmental
- 6 Disabilities;
- 7 15. The Military Department of the State of Oklahoma;
- 8 16. The Oklahoma Tourism and Recreation Department;
- 9 17. The Oklahoma Conservation Commission;
- 10 18. The Oklahoma Water Resources Board;
- 11 19. The Department of Mines;
- 12 20. The Office of Juvenile Affairs;
- 13 21. The Oklahoma Department of ~~Veteran~~ Veterans Affairs;
- 14 22. The Oklahoma Supreme Court;
- 15 23. The District Attorneys Council and Oklahoma district
- 16 attorneys, provided adequate funding exists; and
- 17 24. The Oklahoma Boll Weevil Eradication Organization.

18 B. 1. The Oklahoma School for the Deaf at Sulphur, the
19 Oklahoma School for the Blind at Muskogee, and any state institution
20 of higher education may purchase, own, or keep if now owned, or
21 acquire by lease or gift, and use and maintain such station wagons,
22 automobiles, trucks, or buses as are reasonably necessary for the
23 implementation of the educational programs of said institutions.

1 2. No bus operated, owned, or used by such educational
2 institutions shall be permitted to carry any person other than
3 students, faculty members, employees, or volunteers of such
4 institutions. The provisions of this section shall not be construed
5 to prohibit:

6 a. the operation of intracampus buses or buses routed
7 directly between portions of the campus of any
8 institution not adjacent to each other, nor to
9 prohibit the collection of fares from such students,
10 faculty members, or employees of such institutions,
11 sufficient in amount to cover the reasonable cost of
12 such transportation, or

13 b. the Oklahoma School for the Blind or the Oklahoma
14 School for the Deaf from entering into agreements with
15 local public school districts pursuant to the
16 Interlocal Cooperation Act for the mutual use of the
17 schools' and the districts' vehicles. Such use may
18 include, but is not limited to, the transportation of
19 students from local school districts with students
20 from the Oklahoma School for the Blind or the Oklahoma
21 School for the Deaf in vehicles owned by the Oklahoma
22 School for the Blind or the Oklahoma School for the
23 Deaf when traveling to school-related activities.
24

1 C. The J.D. McCarty Center for Children with Developmental
2 Disabilities, the Oklahoma Department of Libraries, the Oklahoma
3 Department of Veterans Affairs, and the Oklahoma Veterans Centers
4 may own and maintain such passenger vehicles as those institutions
5 have acquired prior to May 1, 1981.

6 D. The use of station wagons, automobiles, and buses, other
7 than as provided for in this section, shall be permitted only upon
8 written request for such use by heads of departments of the
9 institution, approved in writing by the president of said
10 institution or by some administrative official of said institution
11 authorized by the president to grant said approval. Such use shall
12 be permitted only for official institutional business or activities
13 connected therewith. Such use shall be subject to the provisions of
14 Section 156.1 of this title forbidding personal use of such
15 vehicles, and to the penalties therein declared.

16 E. Any person convicted of violating the provisions of this
17 section shall be guilty of a misdemeanor and shall be punished by
18 fine or imprisonment, or both, as provided for in Section 156.1 of
19 this title.

20 F. For the purpose of this section and Section 156.3 of this
21 title, a station wagon is classified as a passenger automobile and
22 may not be purchased solely for the use of transporting property.
23 Such vehicles shall include, but not be limited to, all vehicles
24 which have no separate luggage compartment or trunk but which do not

1 have open beds, whether the same are called statio
2 suburbans, town and country, blazers, or any other names. All state
3 boards, commissions, departments, and institutions may own and
4 maintain station wagons purchased solely for the purpose of
5 transporting property if acquired prior to July 1, 1985.

6 G. The provisions of this section and Section 156.1 of this
7 title shall not apply to public officials who are statewide elected
8 commissioners.

9 H. The provisions of this section shall not be construed to
10 permit the purchase of any motor vehicle of ten thousand (10,000)
11 pounds or less gross vehicle weight.

12 SECTION 4. AMENDATORY 47 O.S. 2011, Section 156.1, is
13 amended to read as follows:

14 Section 156.1 A. It shall be unlawful for any state official,
15 officer, or employee, except any essential employees approved by the
16 Governor and those officers or employees authorized in subsection B
17 of this section, to ride to or from the place of residence of the
18 employee in a state-owned or -leased automobile, truck, or pickup,
19 except in the performance of the official duty of the employee, or
20 to use or permit the use of any such automobile, truck, ambulance,
21 or pickup for other personal or private purposes. Any person
22 convicted of violating the provisions of this section shall be
23 guilty of a misdemeanor and shall be punished by a fine of not more
24 than One Hundred Dollars (\$100.00) or by imprisonment in the county

1 jail for a period to not exceed thirty (30) days, or by both said
2 fine and imprisonment, and in addition thereto, shall be discharged
3 from state employment.

4 B. 1. Any state employee, other than the individuals provided
5 for in paragraph 2 of this subsection and any employee of the
6 Department of Public Safety who is an employee in the Driver License
7 Examining Division or the Driver Compliance Division or a wrecker
8 inspector or auditor of the Wrecker Services Division as provided
9 for in paragraph 3 of this subsection, who receives emergency
10 telephone calls regularly at the residence of the employee when the
11 employee is not on duty and is regularly called upon to use a
12 vehicle after normal work hours in response to such emergency calls,
13 may be permitted to use a vehicle belonging to the State of Oklahoma
14 to provide transportation between the residence of the employee and
15 the assigned place of employment, provided such distance does not
16 exceed seventy-five (75) miles in any round trip or is within the
17 county where the assigned place of employment is located. Provided
18 further, an employee may be permitted to use a state-owned or
19 -leased vehicle to provide temporary transportation between a
20 specific work location other than the assigned place of employment
21 and the residence of the employee, if such use shall result in a
22 monetary saving to the agency, and such authorization shall not be
23 subject to the distance or area restrictions provided for in this
24 paragraph. Authorization for temporary use of a state-owned or

1 -leased vehicle for a specific project shall be in writing stating
2 the justification for this use and the saving expected to result.
3 Such authorization shall be valid for not to exceed sixty (60) days.
4 Any state entity other than law enforcement that avails itself of
5 this provision shall keep a monthly record of all participating
6 employees, the number of emergency calls received, and the number of
7 times that a state vehicle was used in the performance of such
8 emergency calls.

9 2. Any employee of the Department of Public Safety, Oklahoma
10 State Bureau of Narcotics and Dangerous Drugs Control, Oklahoma
11 State Bureau of Investigation, Alcoholic Beverage Laws Enforcement
12 Commission, Oklahoma Horse Racing Commission, Oklahoma Department of
13 Agriculture, Food, and Forestry, Office of the Inspector General
14 within the Department of Human Services or Office of the State Fire
15 Marshal, who is a law enforcement officer or criminalist, Public
16 Information officer, Special Investigator or Assistant Director of
17 the Oklahoma State Bureau of Investigation, CLEET-certified
18 Investigator for a state board or any employee of a district
19 attorney who is a law enforcement officer, may be permitted to use a
20 state-owned or -leased vehicle to provide transportation between the
21 residence of the employee and the assigned place of employment and
22 between the residence and any location other than the assigned place
23 of employment to which the employee travels in the performance of
24 the official duty of the employee.

1 3. Any employee of the Department of Public Safety who is an
2 employee in the Driver License Examining Division, an employee of
3 the Driver Compliance Division, a wrecker inspector or auditor of
4 the Wrecker Services Division, or a noncommissioned pilot may be
5 permitted, as determined by the Commissioner, to use a state-owned
6 or -leased vehicle to provide transportation between the residence
7 of the employee and the assigned place of employment and between the
8 residence and any location other than the assigned place of
9 employment to which the employee travels in the performance of the
10 official duty of the employee.

11 4. The Director, department heads and other essential employees
12 of the Department of Wildlife Conservation, as authorized by the
13 Wildlife Conservation Commission, may be permitted to use a state-
14 owned or -leased vehicle to provide transportation between the
15 residence of the employee and the assigned place of employment and
16 between the residence and any location other than the assigned place
17 of employment to which the employee travels in the performance of
18 the official duty of the employee.

19 C. The principal administrator of the state agency with which
20 the employee is employed shall so designate the status of the
21 employee in writing or provide a copy of the temporary authorization
22 to the Governor, the President Pro Tempore of the Senate, and the
23 Speaker of the House of Representatives. Such employee status
24 report shall also be provided to the State Fleet Manager of the

1 Division of Fleet Management if the motor vehicle for emergency use
2 is provided by said Division.

3 SECTION 5. AMENDATORY 68 O.S. 2011, Section 2103, is
4 amended to read as follows:

5 Section 2103. A. 1. Except as otherwise provided in Sections
6 2101 through 2108 of this title, there shall be levied an excise tax
7 upon the transfer of legal ownership of any vehicle registered in
8 this state and upon the use of any vehicle registered in this state
9 and upon the use of any vehicle registered for the first time in
10 this state. Except for persons that possess an agricultural
11 exemption pursuant to Section 1358.1 of this title, the excise tax
12 shall be levied upon transfers of legal ownership of all-terrain
13 vehicles and motorcycles used exclusively off roads and highways
14 which occur on or after July 1, 2005, and upon transfers of legal
15 ownership of utility vehicles used exclusively off roads and
16 highways which occur on or after July 1, 2008. The excise tax for
17 new and used all-terrain vehicles, utility vehicles and motorcycles
18 used exclusively off roads and highways shall be levied at four and
19 one-half percent (4 1/2%) of the actual sales price of each new and
20 used all-terrain vehicle and motorcycle used exclusively off roads
21 and highways before any discounts or credits are given for a trade-
22 in. Provided, the minimum excise tax assessment for such all-
23 terrain vehicles, utility vehicles and motorcycles used exclusively
24 off roads and highways shall be Five Dollars (\$5.00). The excise

1 tax for new vehicles shall be levied at three and one-fourth percent
2 (3 1/4%) of the value of each new vehicle. The excise tax for used
3 vehicles shall be as follows:

- 4 a. from October 1, 2000, until June 30, 2001, Twenty
5 Dollars (\$20.00) on the first One Thousand Dollars
6 (\$1,000.00) or less of value of such vehicle, and
7 three and one-fourth percent (3 1/4%) of the remaining
8 value of such vehicle,
- 9 b. for the year beginning July 1, 2001, and ending June
10 30, 2002, Twenty Dollars (\$20.00) on the first One
11 Thousand Two Hundred Fifty Dollars (\$1,250.00) or less
12 of value of such vehicle, and three and one-fourth
13 percent (3 1/4%) of the remaining value of such
14 vehicle, and
- 15 c. for the year beginning July 1, 2002, and all
16 subsequent years, Twenty Dollars (\$20.00) on the first
17 One Thousand Five Hundred Dollars (\$1,500.00) or less
18 of value of such vehicle, and three and one-fourth
19 percent (3 1/4%) of the remaining value of such
20 vehicle.

21 2. There shall be levied an excise tax of Ten Dollars (\$10.00)
22 for any:

- 23 a. truck or truck-tractor registered under the provisions
24 of subsection A of Section 1133 of Title 47 of the

1 Oklahoma Statutes, for a laden weight or combined
2 laden weight of fifty-five thousand (55,000) pounds or
3 more,

4 b. trailer or semitrailer registered under subsection C
5 of Section 1133 of Title 47 of the Oklahoma Statutes,
6 which is primarily designed to transport cargo over
7 the highways of this state and generally recognized as
8 such, and

9 c. frac tank, as defined by Section 54 of Title 17 of the
10 Oklahoma Statutes, and registered under subsection C
11 of Section 1133 of Title 47 of the Oklahoma Statutes.

12 Except for frac tanks, the excise tax levied pursuant to this
13 paragraph shall not apply to special mobilized machinery, trailers,
14 or semitrailers manufactured, modified or remanufactured for the
15 purpose of providing services other than transporting cargo over the
16 highways of this state. The excise tax levied pursuant to this
17 paragraph shall also not apply to pickup trucks, vans, or sport
18 utility vehicles.

19 3. The tax levied pursuant to this section shall be due at the
20 time of the transfer of legal ownership or first registration in
21 this state of such vehicle; provided, the tax shall not be due at
22 the time of the issuance of a certificate of title for an all-
23 terrain vehicle, utility vehicle or motorcycle used exclusively off
24 roads and highways which is not required to be registered but which

1 the owner chooses to register pursuant to the provisions of
2 subsection B of Section 1115.3 of Title 47 of the Oklahoma Statutes,
3 and shall be collected by the Oklahoma Tax Commission or Corporation
4 Commission, as applicable, or an appointed motor license agent, at
5 the time of the issuance of a certificate of title for any such
6 vehicle. In the event an excise tax is collected on the transfer of
7 legal ownership or use of the vehicle during any calendar year, then
8 an additional excise tax must be collected upon all subsequent
9 transfers of legal ownership. In computing the motor vehicle excise
10 tax, the amount collected shall be rounded to the nearest dollar.
11 The excise tax levied by this section shall be delinquent from and
12 after the thirtieth day after the legal ownership or possession of
13 any vehicle is obtained. Any person failing or refusing to pay the
14 tax as herein provided on or before date of delinquency shall pay in
15 addition to the tax a penalty of One Dollar (\$1.00) per day for each
16 day of delinquency, but such penalty shall in no event exceed the
17 amount of the tax. Of each dollar penalty collected pursuant to
18 this subsection:

- 19 a. twenty-five cents (\$0.25) shall be apportioned as
- 20 provided in Section 1104 of this title;
- 21 b. twenty-five cents (\$0.25) shall be retained by the
- 22 motor license agent; and
- 23 c. fifty cents (\$0.50) shall be deposited in the General
- 24 Revenue Fund for the fiscal year beginning on July 1,

1 2011, and for all subsequent fiscal years, shall be
2 deposited in the State Highway Construction and
3 Maintenance Fund.

4 B. The excise tax levied in subsection A of this section
5 assessed on all commercial vehicles registered pursuant to Section
6 1120 of Title 47 of the Oklahoma Statutes shall be in lieu of all
7 sales and use taxes levied pursuant to the Sales Tax Code or the Use
8 Tax Code. The transfer of legal ownership of any motor vehicle as
9 used in this section and the Sales Tax Code and the Use Tax Code
10 shall include the lease, lease purchase or lease finance agreement
11 involving any truck in excess of eight thousand (8,000) pounds
12 combined laden weight or any truck-tractor provided the vehicle is
13 registered in Oklahoma pursuant to Section 1120 of Title 47 of the
14 Oklahoma Statutes or any frac tank, trailer, semitrailer or open
15 commercial vehicle registered pursuant to Section 1133 of Title 47
16 of the Oklahoma Statutes. The excise tax levied pursuant to this
17 section shall not be subsequently collected at the end of the lease
18 period if the lessee acquires complete legal title of the vehicle.

19 C. The provisions of this section shall not apply to transfers
20 made without consideration between:

- 21 1. Husband and wife;
- 22 2. Parent and child; or

1 3. An individual and an express trust which that individual or
2 the spouse, child or parent of that individual has a right to
3 revoke.

4 D. 1. There shall be a credit allowed with respect to the
5 excise tax paid for a new vehicle which is a replacement for:

6 a. a new original vehicle which is stolen from the
7 purchaser/registrant within ninety (90) days of the
8 date of purchase of the original vehicle as certified
9 by a police report or other documentation as required
10 by the Tax Commission, or

11 b. a defective new original vehicle returned by the
12 purchaser/registrant to the seller within six (6)
13 months of the date of purchase of the defective new
14 original vehicle as certified by the manufacturer.

15 2. The credit allowed pursuant to paragraph 1 of this
16 subsection shall be in the amount of the excise tax which was paid
17 for the new original vehicle and shall be applied to the excise tax
18 due on the replacement vehicle. In no event shall the credit be
19 refunded.

20 E. Despite any other definitions of the terms "new vehicle" and
21 "used vehicle", to the contrary, contained in any other law, the
22 term "new vehicle" as used in this section shall also include any
23 vehicle of the latest manufactured model which is owned or acquired
24 by a licensed used motor vehicle dealer which has not previously

1 | been registered in this state and upon which the motor vehicle
2 | excise tax as set forth in this section has not been paid. However,
3 | upon the sale or transfer by a licensed used motor vehicle dealer
4 | located in this state of any such vehicle which is the latest
5 | manufactured model, the vehicle shall be considered a used vehicle
6 | for purposes of determining excise tax.

7 | F. The provisions of this section shall not apply to state
8 | government entities.

9 | SECTION 6. AMENDATORY 68 O.S. 2011, Section 2110, is
10 | amended to read as follows:

11 | Section 2110. A. There is hereby levied a rental tax of six
12 | percent (6%) on the gross receipts of all motor vehicle rental
13 | agreements as provided in this section. This tax shall be levied on
14 | any rental agreement of ninety (90) days or less duration on any
15 | motor vehicle that is rented to a person by a business engaged in
16 | renting motor vehicles without a driver in Oklahoma, irrespective of
17 | the state in which the vehicle is registered. This rental tax shall
18 | not apply to the following:

- 19 | 1. Any lease agreements;
- 20 | 2. Any truck or truck-tractor registered pursuant to the
21 | provisions of Section 1120 or Section 1133 of Title 47 of the
22 | Oklahoma Statutes having a laden weight or a combined laden weight
23 | of eight thousand (8,000) pounds or more; or
24 |

1 3. Any trailer or semitrailer registered pursuant to the
2 provisions of Section 1133 of Title 47 of the Oklahoma Statutes.
3 For purposes of this section, "vehicle" and "person" shall have the
4 same meanings as defined in Section 2101 of this title.

5 B. The rental tax specified in subsection A of this section
6 shall be apportioned in the manner as provided in Section 2102 of
7 this title.

8 C. A deduction from gross receipts for bad debts shall be
9 allowed for the rental tax specified in subsection A of this
10 section. For purposes of this section, "bad debts" shall have the
11 same meaning as defined in Section 1366 of this title.

12 D. The tax hereby levied shall be collected at the time of the
13 payment of the rental agreement and shall be due and payable to the
14 Oklahoma Tax Commission by the business engaged in renting these
15 vehicles on the twentieth day of each month following the month in
16 which payments for rental agreements subject to tax are made. The
17 Tax Commission shall implement such rules and regulations and devise
18 such forms as it deems necessary for the orderly collection of this
19 tax and the excise tax and penalty provided for in ~~subsection~~
20 paragraph 9 of Section 2105 of this title.

21 E. The provisions of this section shall not apply to state
22 government entities.

23 SECTION 7. AMENDATORY 74 O.S. 2011, Section 78, is
24 amended to read as follows:

1 Section 78. A. There is hereby created and established within
2 the Department of Central Services, the Fleet Management Division.
3 The Division shall provide oversight of and advice to state agencies
4 that own, operate and utilize motor vehicles, ~~except for the~~
5 ~~Department of Public Safety, the Department of Transportation, the~~
6 ~~Oklahoma State Bureau of Narcotics and Dangerous Drugs Control, the~~
7 ~~Oklahoma State Bureau of Investigation, and The Oklahoma State~~
8 ~~System of Higher Education.~~

9 B. The Director of Central Services shall:

10 1. Appoint and fix duties and compensation for a Fleet Manager
11 who shall serve as the administrative head of the division;

12 2. Hire personnel as necessary to provide fleet services;

13 3. Acquire facilities to maintain vehicles;

14 4. Construct, install, acquire, operate and provide alternative
15 fueling infrastructure for use by state agencies and political
16 subdivisions of the state or for leasing and transferring to
17 political subdivisions;

18 5. Promulgate rules for efficient and economical operations to
19 provide fleet services; and

20 6. Report to the Governor, Speaker of the House of
21 Representatives, and President Pro Tempore of the Senate those
22 agencies that fail to comply with the provisions of law and the
23 rules of the Fleet Management Division regarding submission of
24 reports, vehicle use, and vehicle maintenance.

1 C. The rules shall include provisions to:

2 1. Establish uniform written vehicle acquisition, leasing,
3 maintenance, repairs, and disposal standards for use by all state
4 agencies to justify actual need for vehicles;

5 2. Establish standards for routine vehicle inspection and
6 maintenance;

7 3. Provide standards and forms for recordkeeping of fleet
8 operation, maintenance, and repair costs for mandatory use by all
9 state agencies to report the data to the Fleet Management Division
10 on a monthly basis;

11 4. Provide standards and utilize methods for disposal of
12 vehicles pursuant to the Oklahoma Surplus Property Act and any other
13 applicable state laws;

14 5. Establish mandatory maintenance contracts throughout the
15 state for all agencies to access for vehicle repairs and service at
16 discounted rates and parts;

17 6. Require all agencies with in-house repair and service
18 facilities to assign a value to the preventive maintenance services,
19 track those services with a dollar value, and report costs to the
20 Fleet Manager for the prior month no later than the twentieth day
21 following the close of each month;

22 7. Promulgate rules requiring all state-owned motor vehicles to
23 be marked in a uniform, highly visible manner, except for certain
24

1 vehicles driven by law enforcement agencies or other agencies
2 requiring confidentiality;

3 8. Require agencies to produce and maintain written
4 justification for any vehicle that travels fewer than twelve
5 thousand (12,000) miles annually and report to the Fleet Manager
6 such information by October 1 of each year; and

7 9. Address any other matter or practice which relates to the
8 responsibilities of the Director of Central Services.

9 D. The Fleet Manager shall:

10 1. Develop specifications for contracts for vehicle maintenance
11 for state vehicles not serviced or maintained by state agencies;

12 2. Conduct on-site inspections to verify state agency or
13 supplier compliance with Division standards for inspections,
14 maintenance and recordkeeping;

15 3. Assess state agency needs for vehicles and types of
16 vehicles;

17 4. Assign, transfer or lease vehicles to a state agency to meet
18 the needs of the state agency;

19 5. Unless otherwise provided by law, determine whether a state
20 agency may use or operate a vehicle without state identifying
21 markings, bearing a license plate used by a privately owned vehicle
22 to perform the duties of the state agency without hindrance;

23 6. Report to the Director of Central Services occurrences of
24 agencies failing to comply with the provisions of law and the rules

1 of the Fleet Management Division regarding submission of reports,
2 vehicle use, and vehicle maintenance;

3 7. Offer guidelines to agencies to assist in determining the
4 most cost-effective and reasonable modes of travel for single trips
5 from the following options: state vehicle, private rental, or
6 mileage reimbursement; and

7 8. Provide, upon the request of the Governor, the President Pro
8 Tempore of the Senate or the Speaker of the House of
9 Representatives, reports from data the Fleet Manager collects.

10 E. The Director of Central Services may enter into agreements
11 with any political subdivision of this state for the purpose of
12 providing fleet services established by the Fleet Management
13 Division pursuant to this section and rules promulgated pursuant to
14 this section.

15 F. The Director of Central Services, through the Fleet
16 Management Division, may enter into partnership agreements with
17 political subdivisions and private entities for the purposes of
18 applying for, participating in, and administering federal grant
19 funds. The partnership agreements and activities authorized in this
20 subsection are hereby declared to be a public purpose.

21 G. The Department may offer public access to alternative
22 fueling infrastructure owned and operated by the Department in areas
23 of the state in which access to an alternative fueling
24 infrastructure is not readily available to the public. The

1 Department shall cease allowing public access to an alternative
2 fueling infrastructure operated by the Department if a privately
3 owned alternative fueling infrastructure locates within a five-mile
4 radius of the infrastructure operated by the Department.

5 H. When used in relation to the Fleet Management Division:

6 1. "Alternative fueling infrastructure" shall mean a fill
7 station or charge station used to deliver or provide alternative
8 fuels as defined in Section 130.2 of this title; and

9 2. "Alternative fuel vehicle" shall mean a motor vehicle
10 originally designed by the manufacturer to operate lawfully and
11 principally on streets and highways which is propelled by an
12 alternative fuel as defined in Section 130.2 of this title.

13 SECTION 8. AMENDATORY 74 O.S. 2011, Section 78a, is
14 amended to read as follows:

15 Section 78a. A. State agencies with authority to own motor
16 vehicles shall submit a requisition to the ~~Director of Central~~
17 ~~Services~~ State Fleet Manager prior to acquisition of a motor
18 vehicle. The requisition shall state the type of vehicle, the
19 intended purpose of the vehicle, a statement that the agency has
20 actual need for the vehicle, the supplier of the vehicle, that the
21 state agency has sufficient funds to acquire and maintain the
22 vehicle and cite the statutory authority of the state agency to
23 acquire a vehicle. All acquisitions of any motor vehicle of ten
24

1 thousand (10,000) pounds or less gross vehicle weight shall require
2 approval by the State Fleet Manager.

3 B. ~~The Director of Central Services~~ State Fleet Manager shall
4 review the requisition and approve or deny the request of the state
5 agency within fifteen (15) days of receipt by the ~~Director of~~
6 ~~Central Services~~ State Fleet Manager. The Director of State Finance
7 shall not approve a purchase order or claim for a motor vehicle
8 unless the acquisition of the motor vehicle was approved by the
9 ~~Director of Central Services~~ State Fleet Manager.

10 C. ~~The provisions of subsections A and B of this section shall~~
11 ~~not apply to the Department of Public Safety or the Oklahoma State~~
12 ~~Bureau of Narcotics and Dangerous Drugs Control.~~

13 ~~D. The provisions of subsections A and B of this section shall~~
14 ~~not apply to CompSource Oklahoma if CompSource Oklahoma is operating~~
15 ~~pursuant to a pilot program authorized by Sections 1 and 2 of this~~
16 ~~act~~ State agencies that own motor vehicles shall submit an updated
17 inventory report to the State Fleet Manager after the acquisition of
18 a motor vehicle.

19 SECTION 9. AMENDATORY 74 O.S. 2011, Section 85.451, is
20 amended to read as follows:

21 Section 85.451 A. Each state agency, board, commission or
22 other entity organized within the executive department of state
23 government shall use the Trip Optimizer system of the Department of
24 Central Services in computing the optimum method and cost for travel

1 | by state employees using a motor vehicle where the travel will
2 | exceed one hundred (100) miles per day and the employee is not
3 | driving a state-owned or -leased dedicated vehicle. For purposes of
4 | this section, "dedicated vehicle" means a vehicle that has been
5 | assigned to the employee.

6 | B. The provisions of this section shall be used to determine
7 | the most cost-effective method of travel by motor vehicles, whether
8 | such vehicles are owned by the agency, leased by the agency or by
9 | the employee, and shall be applicable for purposes of determining
10 | the maximum authorized amount of any travel reimbursement for
11 | employees of such agencies related to vehicle usage.

12 | C. A nonappropriated state agency, that employs persons who use
13 | personal vehicles as part of their regular duties and who are
14 | reimbursed for travel expenses by the agency shall not be required
15 | to utilize the Trip Optimizer system with regard to the travel
16 | expenses of such employees. As used in this section,
17 | "nonappropriated state agency" means an entity within the executive
18 | branch of government that does not receive any of its funding
19 | through the annual legislative appropriations process.

20 | D. The maximum authorized amount of travel reimbursement
21 | related to vehicle usage shall be the lowest cost option as
22 | determined by the Trip Optimizer system. All travel claims
23 | submitted for reimbursement shall include the results of the Trip
24 |

1 Optimizer system indicating the lowest cost option for travel by the
2 state employee.

3 E. State employees may be exempt from the reimbursement
4 requirements of the Trip Optimizer system, provided the state
5 employees utilize a personally owned vehicle and seek reimbursement
6 according to the schedule referenced in subsection F of this
7 section.

8 F. The Office of State Finance may publish a schedule of
9 reimbursement rates for state employee travel. The schedule may
10 apply to exemptions claimed under subsection E of this section. The
11 schedule may categorize reimbursement rates by type of vehicle and
12 shall not exceed standard mileage reimbursement rates as established
13 by the Internal Revenue Service.

14 G. In providing a calculation of rates, the Trip Optimizer
15 system shall account for the distance that an employee must travel
16 to pick up a rental or state fleet vehicle.

17 H. In providing a calculation of rates, the Trip Optimizer
18 system shall account for the long-term rate discounts offered
19 through the state's purchasing contract for vehicle rentals.

20 SECTION 10. This act shall become effective November 1, 2012.

21
22 53-2-9956 LRB 03/01/12
23
24

OKLAHOMA HOUSE OF REPRESENTATIVES
Fifty-Third Legislature
Second Regular Session

CCR HB2647

State government; automobiles owned by the state;
Trip Optimizer system; exempting certain state

Brumbaugh

FOURTH READING

PASSED

YEAS: 91
NAYS: 0
EXC : 7
C/P : 0
VAC : 3

RCS# 1921
5/21/2012
4:55 PM

YEAS: 91

Armes	Hamilton	McPeak	Rousselot
Banz	Hardin	Moore	Russ
Bennett	Hickman	Morgan	Sanders
Billy	Hilliard	Morrisette	Schwartz
Brown	Holland	Mulready	Scott
Brumbaugh	Hoskin	Murphey	Sears
Cannaday	Inman	Nelson	Shelton
Casey	Jackson	Newell	Sherrer
Christian	Johnson	Ortega	Shoemake
Condit	Jordan	Osborn	Shumate
Coody	Joyner	Ownbey	Stiles
Cooksey	Kern	Peters	Terrill
Cox	Kirby	Peterson	Thomsen
Dank	Kouplen	Pittman	Trebilcock
Denney	Liebmann	Proctor	Vaughan
Derby	Lockhart	Pruett	Virgin
DeWitt	Martin, Sc.	Quinn	Walker
Enns	Martin, St.	Renegar	Watson
Faught	McCullough	Reynolds	Wesselhoft
Fourkiller	McDaniel, C.	Richardson	Williams
Glenn	McDaniel, J.	Ritze	Wright
Grau	McDaniel, R.	Roan	Mr.Speaker
Hall	McNiel	Roberts, S.	

NAYS: 0

EXCUSED: 7

Blackwell	Dorman	Nollan	Shannon
Cockroft	Key	Roberts, D.	

CONSTITUTIONAL PRIVILEGE: 0

VACANT: 3

[Favorites](#)
 [Main Menu](#)
 [Workforce Administration](#)
 [Personal Information](#)
 [Personal Relationships](#)
[Home](#)
[Worklist](#)
[Add to Favorites](#)
[Sign out](#)

[Name](#)
[Address](#)
[Personal Profile](#)

Takam Shumate

Person ID 403358

Dependent/Beneficiaries

[Find](#) | [View All](#)
 First 1 of 2

Dependent/Beneficiary ID 01 Name Jillian Shumate

Address History

[Find](#) | [View All](#)
 First 1 of 1 L

Effective Date 05/31/2015

Same Address as Employee Address Type Home

Employee's Current Address

Country USA United States
 Address 205 Sonora Lane
 Norman, OK 73069
 Cleveland

Same Phone as Employee

Contact Phone

Phone

Save
 Return to Search
 Notify

Update/Display
 Include

[Name](#) | [Address](#) | [Personal Profile](#)

[Favorites](#)

[Main Menu](#)

[Workforce Administration](#)

[Personal Information](#)

[Personal Relationships](#)

[Home](#)

[Worklist](#)

[Add to Favorites](#)

[Sign out](#)

Contact Address/Phone

Other Phone Numbers

Takam Shumate

Person ID 403358

Emergency Contact

[Find](#) | [View All](#)

Contact Name CLEATTA SHUMATE-JOHNSON

Primary Contact

Relationship to Employee Parent

Same Address as Employee

Same Phone as Employee

Contact Address

Country USA United States

Address 2140 N WACO DR
TULSA, OK 74127
OSAGE

[Edit Address](#)

Contact Phone

Phone 918/798-3323

[Save](#)

[Return to Search](#)

[Notify](#)

[Contact Address/Phone](#) | [Other Phone Numbers](#)

Tax Roll Inquiry



Osage County Treasurer

Sally Hulse, Treasurer

611 Grandview PO Box 1569 Pawhuska, OK 74056
 Phone: 918-287-3101
 Fax: 918-287-4929
 Email: sally@osagect.org

Owner Name and Address

SHUMATE CLEATTA
 2140 N WACO
 TULSA OK 74127-0000

Taxroll Information

Tax Year 2017
Property ID 13980
Location 2140 N WACO
School District J001T J-1 TULSA - CITY **Mills: 123.18**
Type of Tax Real Estate
Taxroll_Item# 13980

Legal Description and Other Information:

GIL HILLS VILLAGE II LOT 21, BLK 6 1.00 Lots

Assessed Valuations	Amount	Tax Values	Amount
Land	1440	Base Tax	1,597.00
Improvements	12528	Penalty	0.00
Exemptions	1000	Fees	0.00
Net Assessed	12968	Payments	1,597.00
		Total Paid	1,597.00
		Total Due	0.00



Tax payments updated through 7/11/18 business.

Date	Receipt	Paid with	Payment For	Amount	Paid By
12/21/2017	19481	Check	Taxes	1,597.00	SKH/CORELOGIC (CO VO # 1569)->Check# 1569

Powered by **TM Consulting, Inc.**

Tax Roll Inquiry



Osage County Treasurer

Sally Hulse, Treasurer

611 Grandview PO Box 1569 Pawhuska, OK 74056
 Phone: 918-287-3101
 Fax: 918-287-4929
 Email: sally@osagect.org

Owner Name and Address

SHUMATE TAKAM JABARI &
 JILLIAN H-W
 205 SONORA LN
 NORMAN OK 73071-0000

Taxroll Information

Tax Year 2017
Property ID 10392
Location 1617 N 23RD WEST AVE
School District J001T J-1 TULSA - CITY **Mills: 123.18**
Type of Tax Real Estate
Taxroll_Item# 10392

Legal Description and Other Information:

GIL HILLS TOWNHOMES (.09 A)LOT 14, BLK 1 1.00 Lots

Assessed Valuations	Amount
Land	407
Improvements	12130
Exemptions	0
Net Assessed	12537

Tax Values	Amount
Base Tax	1,544.00
Penalty	0.00
Fees	0.00
Payments	1,544.00
Total Paid	1,544.00
Total Due	0.00



Tax payments updated through 7/11/18 business.

Date	Receipt	Paid with	Payment For	Amount	Paid By
12/21/2017	18846	Check	Taxes	1,544.00	SKH/CORELOGIC (CO VO # 1569)->Check# 1569

Powered by **TM Consulting, Inc.**

Report: Begin/End of Day
 Report Run Date/Time 7/16/18 11:12 AM CDT
 Start Time 7/1/17 12:00 AM
 End Time 7/1/18 12:00 AM
 Selected Vehicle 9204 UCOMM

Auto Log: July 1, 2017 to June 30, 2018

License Plate: ST20329
 Landmark Privacy All Landmarks

End of Day Filter All
 * Vehicle was still operating at this time/location
 ** Some vehicles selected may not qualify for this report.

Start Time	Begin Driver	End Time	End Driver	Start Location	Sonora	Moore	End Location	Approx. Time Worked (hh:mm)	Total Mins	Begin Address Lat	Begin Address Long	End Address Lat	End Address Long	Begin Odometer	End Odometer	Miles Traveled
7/1/17 11:03 AM	UNIV COMMUNITY, UC	7/1/17 10:56 PM	UNIV COMMUNITY, UC	2681 Jefferson St, Norman, OK 73072-5667 US			2523 Fairfield Dr, Edmond, OK 73012-6508 US	11:53	712	35.19588	-97.481	35.6418	-97.517	48,896.71	49,011.85	115.14
7/2/17 7:34 AM	UNIV COMMUNITY, UC	7/2/17 12:37 PM	UNIV COMMUNITY, UC	2523 Fairfield Dr, Edmond, OK 73012-6508 US			2683 Jefferson St, Norman, OK 73072-5667 US	05:02	302	35.64181	-97.517	35.1959	-97.481	49,011.85	49,063.93	52.08
7/3/17 4:10 PM	UNIV COMMUNITY, UC	7/3/17 9:59 PM	UNIV COMMUNITY, UC	2683 Jefferson St, Norman, OK 73072-5667 US			2527 Fairfield Dr, Edmond, OK 73012-6508 US	05:49	348	35.19595	-97.481	35.6417	-97.517	49,063.93	49,133.95	70.02
7/4/17 12:18 AM	UNIV COMMUNITY, UC	7/4/17 10:02 PM	UNIV COMMUNITY, UC	2527 Fairfield Dr, Edmond, OK 73012-6508 US			2681 Jefferson St, Norman, OK 73072-5667 US	21:44	1304	35.64174	-97.517	35.1959	-97.481	49,133.95	49,285.94	151.99
7/5/17 9:48 AM	UNIV COMMUNITY, UC	7/5/17 11:59 PM	UNIV COMMUNITY, UC	2681 Jefferson St, Norman, OK 73072-5667 US			730 Stinson St, Norman, OK 73072-6232 US	14:10	850 *	35.19588	-97.481	35.1977	-97.431	49,285.94	49,335.15	49.21
7/6/17 12:01 AM	UNIV COMMUNITY, UC	7/6/17 11:07 PM	UNIV COMMUNITY, UC	1717 Parkview Ter, Norman, OK 73072-6566 US			9512 Cutleaf Ct, Dallas, TX 75249-1243 US	23:06	1386	35.19737	-97.432	32.6365	-96.954	49,335.78	49,623.90	288.12
7/7/17 7:21 AM	UNIV COMMUNITY, UC	7/7/17 11:41 PM	UNIV COMMUNITY, UC	9512 Cutleaf Ct, Dallas, TX 75249-1243 US			1453 S Lamar St, Dallas, TX 75215-1812 US	16:20	979	32.63652	-96.954	32.7671	-96.795	49,623.90	49,762.91	139.01
7/8/17 2:14 AM	UNIV COMMUNITY, UC	7/8/17 10:42 PM	UNIV COMMUNITY, UC	1453 S Lamar St, Dallas, TX 75215-1812 US			9511 Cutleaf Ct, Dallas, TX 75249-1243 US	20:28	1227	32.76715	-96.795	32.6367	-96.954	49,762.91	49,857.42	94.51
7/9/17 12:11 AM	UNIV COMMUNITY, UC	7/9/17 4:43 PM	UNIV COMMUNITY, UC	9511 Cutleaf Ct, Dallas, TX 75249-1243 US			9511 Cutleaf Ct, Dallas, TX 75249-1243 US	16:32	992	32.63666	-96.954	32.6366	-96.954	49,857.42	49,950.68	93.26
7/10/17 8:16 AM	UNIV COMMUNITY, UC	7/10/17 9:05 PM	UNIV COMMUNITY, UC	9511 Cutleaf Ct, Dallas, TX 75249-1243 US			817 Chautauqua Ave, Norman, OK 73069-4608 US	12:49	769	32.63659	-96.954	35.2068	-97.45	49,950.68	50,200.54	249.86
7/11/17 10:05 AM	UNIV COMMUNITY, UC	7/11/17 10:57 PM	UNIV COMMUNITY, UC	817 Chautauqua Ave, Norman, OK 73069-4608 US	1		310 Sonora Ln, Norman, OK 73069-3124 US	12:52	772	35.20676	-97.45	35.2666	-97.444	50,200.54	50,264.66	64.12
7/12/17 7:46 AM	UNIV COMMUNITY, UC	7/12/17 11:58 PM	UNIV COMMUNITY, UC	310 Sonora Ln, Norman, OK 73069-3124 US			4272 N Flood Ave, Norman, OK 73069-8233 US	16:12	971 *	35.26663	-97.444	35.2702	-97.48	50,264.66	50,566.28	301.62
7/13/17 12:00 AM	UNIV COMMUNITY, UC	7/13/17 7:59 PM	UNIV COMMUNITY, UC	1404 W Tecumseh Rd, Norman, OK 73069 US	1		310 Sonora Ln, Norman, OK 73069-3124 US	19:59	1198	35.26187	-97.461	35.2666	-97.444	50,567.64	50,599.95	32.31
7/14/17 7:48 AM	UNIV COMMUNITY, UC	7/14/17 7:33 PM	UNIV COMMUNITY, UC	310 Sonora Ln, Norman, OK 73069-3124 US			2681 Jefferson St, Norman, OK 73072-5600 US	11:45	704	35.26663	-97.444	35.1961	-97.481	50,599.95	50,638.36	38.41
7/15/17 4:31 PM	UNIV COMMUNITY, UC	7/15/17 8:56 PM	UNIV COMMUNITY, UC	2681 Jefferson St, Norman, OK 73072-5667 US			2681 Jefferson St, Norman, OK 73072-5667 US	04:25	265	35.19609	-97.481	35.1959	-97.481	50,638.36	50,725.41	87.05
7/16/17 2:09 PM	UNIV COMMUNITY, UC	7/16/17 11:04 PM	UNIV COMMUNITY, UC	2681 Jefferson St, Norman, OK 73072-5667 US	1		317 Sonora Ln, Norman, OK 73069-3125 US	08:55	535	35.19595	-97.481	35.2666	-97.444	50,725.41	50,762.19	36.78
7/17/17 8:01 AM	UNIV COMMUNITY, UC	7/17/17 9:47 PM	UNIV COMMUNITY, UC	317 Sonora Ln, Norman, OK 73069-3125 US			309 Sonora Ln, Norman, OK 73069-3125 US	13:45	825	35.26656	-97.444	35.2665	-97.444	50,762.19	50,972.40	210.21
7/18/17 8:50 AM	UNIV COMMUNITY, UC	7/18/17 8:10 PM	UNIV COMMUNITY, UC	309 Sonora Ln, Norman, OK 73069-3125 US			2681 Jefferson St, Norman, OK 73072-5667 US	11:20	679	35.26649	-97.444	35.1959	-97.481	50,972.40	51,016.83	44.43
7/19/17 8:17 AM	UNIV COMMUNITY, UC	7/19/17 10:15 PM	UNIV COMMUNITY, UC	2681 Jefferson St, Norman, OK 73072-5667 US			2526 Fairfield Dr, Edmond, OK 73012-6506 US	13:58	837	35.19595	-97.481	35.6417	-97.517	51,016.83	51,152.48	135.65
7/20/17 12:31 AM	UNIV COMMUNITY, UC	7/20/17 11:59 PM	UNIV COMMUNITY, UC	2526 Fairfield Dr, Edmond, OK 73012-6506 US			2681 Jefferson St, Norman, OK 73072-5667 US	23:28	1408	35.64167	-97.517	35.1959	-97.481	51,152.48	51,347.40	194.92
7/21/17 8:12 AM	UNIV COMMUNITY, UC	7/21/17 11:11 PM	UNIV COMMUNITY, UC	2681 Jefferson St, Norman, OK 73072-5667 US	1		317 Sonora Ln, Norman, OK 73069-3125 US	14:59	899	35.19595	-97.481	35.2666	-97.444	51,347.40	51,452.91	105.51
7/22/17 5:39 AM	UNIV COMMUNITY, UC	7/22/17 10:28 PM	UNIV COMMUNITY, UC	317 Sonora Ln, Norman, OK 73069-3125 US			2683 Jefferson St, Norman, OK 73072-5667 US	16:50	1009	35.26656	-97.444	35.1959	-97.481	51,452.91	51,586.01	133.10
7/23/17 11:04 AM	UNIV COMMUNITY, UC	7/23/17 11:18 PM	UNIV COMMUNITY, UC	2683 Jefferson St, Norman, OK 73072-5667 US			2683 Jefferson St, Norman, OK 73072-5667 US	12:13	733	35.19588	-97.481	35.1959	-97.481	51,586.01	51,695.68	109.67
7/24/17 7:51 AM	UNIV COMMUNITY, UC	7/24/17 11:52 PM	UNIV COMMUNITY, UC	2683 Jefferson St, Norman, OK 73072-5667 US			401 E Lindsey St, Norman, OK 73069-4739 US	16:02	961	35.19595	-97.481	35.2043	-97.438	51,695.68	52,061.11	365.43
7/25/17 12:38 AM	UNIV COMMUNITY, UC	7/25/17 10:55 PM	UNIV COMMUNITY, UC	401 E Lindsey St, Norman, OK 73069-4739 US			2681 Jefferson St, Norman, OK 73072-5667 US	22:16	1336	35.20434	-97.438	35.1959	-97.481	52,061.11	52,121.32	60.21
7/26/17 5:56 AM	UNIV COMMUNITY, UC	7/26/17 11:37 PM	UNIV COMMUNITY, UC	2681 Jefferson St, Norman, OK 73072-5667 US			9511 Cutleaf Ct, Dallas, TX 75249-1243 US	17:41	1061	35.19595	-97.481	32.6367	-96.954	52,121.32	52,393.73	272.41
7/27/17 9:02 AM	UNIV COMMUNITY, UC	7/27/17 11:42 PM	UNIV COMMUNITY, UC	9511 Cutleaf Ct, Dallas, TX 75249-1243 US			9511 Cutleaf Ct, Dallas, TX 75249-1243 US	14:40	879	32.63666	-96.954	32.6366	-96.954	52,393.73	52,544.78	151.05
7/28/17 11:18 AM	UNIV COMMUNITY, UC	7/28/17 11:59 PM	UNIV COMMUNITY, UC	9511 Cutleaf Ct, Dallas, TX 75249-1243 US			I-35E N, Dallas, TX 75203 US	12:41	760 *	32.63659	-96.954	32.7587	-96.809	52,544.78	52,668.25	123.47
7/29/17 12:01 AM	UNIV COMMUNITY, UC	7/29/17 10:25 PM	UNIV COMMUNITY, UC	233 Reunion Blvd, Dallas, TX 75207 US			2683 Jefferson St, Norman, OK 73072-5667 US	22:24	1343	32.77483	-96.812	35.1959	-97.481	52,668.25	53,026.10	356.36
7/30/17 1:48 AM	UNIV COMMUNITY, UC	7/30/17 10:02 PM	UNIV COMMUNITY, UC	2683 Jefferson St, Norman, OK 73072-5667 US	1		314 Sonora Ln, Norman, OK 73069-3124 US	20:13	1213	35.19588	-97.481	35.2667	-97.444	53,026.10	53,228.54	202.44
7/31/17 2:28 AM	UNIV COMMUNITY, UC	7/31/17 6:16 AM	UNIV COMMUNITY, UC	314 Sonora Ln, Norman, OK 73069-3124 US			7137 Terminal Dr, Oklahoma City, OK 73159-0902 US	03:48	227	35.2667	-97.444	35.3985	-97.597	53,228.54	53,266.45	37.91
8/3/17 11:57 PM	UNIV COMMUNITY, UC	8/3/17 11:59 PM	UNIV COMMUNITY, UC	7137 Terminal Dr, Oklahoma City, OK 73159-0902 US			7140 Terminal Dr, Oklahoma City, OK 73159-0901 US	00:02	2 *	35.39847	-97.597	35.3992	-97.595	53,266.45	53,266.57	0.12
8/4/17 12:01 AM	UNIV COMMUNITY, UC	8/4/17 9:56 PM	UNIV COMMUNITY, UC	SW 54th St, Oklahoma City, OK 73119 US			2681 Jefferson St, Norman, OK 73072-5667 US	21:55	1314	35.41148	-97.597	35.1959	-97.481	53,267.69	53,366.55	98.86
8/5/17 10:42 AM	UNIV COMMUNITY, UC	8/5/17 5:22 PM	UNIV COMMUNITY, UC	2681 Jefferson St, Norman, OK 73072-5667 US			2683 Jefferson St, Norman, OK 73072-5667 US	06:41	400	35.19595	-97.481	35.1959	-97.481	53,366.55	53,487.22	120.67
8/6/17 3:23 PM	UNIV COMMUNITY, UC	8/6/17 11:17 PM	UNIV COMMUNITY, UC	2683 Jefferson St, Norman, OK 73072-5667 US			2683 Jefferson St, Norman, OK 73072-5667 US	07:54	473	35.19595	-97.481	35.1959	-97.481	53,487.22	53,584.96	97.74
8/7/17 8:11 AM	UNIV COMMUNITY, UC	8/7/17 11:24 PM	UNIV COMMUNITY, UC	2683 Jefferson St, Norman, OK 73072-5667 US			2683 Jefferson St, Norman, OK 73072-5667 US	15:12	912	35.19595	-97.481	35.1959	-97.481	53,584.96	53,701.28	116.32
8/8/17 7:22 AM	UNIV COMMUNITY, UC	8/8/17 11:46 PM	UNIV COMMUNITY, UC	2683 Jefferson St, Norman, OK 73072-5667 US			2681 Jefferson St, Norman, OK 73072-5667 US	16:24	983	35.19595	-97.481	35.1959	-97.481	53,701.28	53,833.14	131.86
8/9/17 6:58 AM	UNIV COMMUNITY, UC	8/9/17 10:07 PM	UNIV COMMUNITY, UC	2681 Jefferson St, Norman, OK 73072-5667 US			21472 World Way Dr, Thackerville, OK 73459-9603 US	15:09	908	35.19588	-97.481	33.7614	-97.127	53,833.14	54,023.77	190.63
8/10/17 10:04 AM	UNIV COMMUNITY, UC	8/10/17 11:14 PM	UNIV COMMUNITY, UC	21472 World Way Dr, Thackerville, OK 73459-9603 US			817 Chautauqua Ave, Norman, OK 73069-4608 US	13:10	790	33.76142	-97.127	35.2068	-97.45	54,023.77	54,232.24	208.47
8/11/17 3:25 PM	UNIV COMMUNITY, UC	8/11/17 6:06 PM	UNIV COMMUNITY, UC	817 Chautauqua Ave, Norman, OK 73069-4608 US			817 Chautauqua Ave, Norman, OK 73069-4608 US	02:41	161	35.20683	-97.45	35.2068	-97.45	54,232.24	54,245.04	12.80
8/12/17 9:22 AM	UNIV COMMUNITY, UC	8/12/17 11:58 PM	UNIV COMMUNITY, UC	817 Chautauqua Ave, Norman, OK 73069-4608 US			I-35 N, Oklahoma City, OK 73149 US	14:36	875 *	35.20676	-97.45	35.3795	-97.495	54,245.04	54,376.65	131.61
8/13/17 12:00 AM	UNIV COMMUNITY, UC	8/13/17 11:55 PM	UNIV COMMUNITY, UC	I-35 N, Oklahoma City, OK 73129 US	1		311 Sonora Ln, Norman, OK 73069-3125 US	23:55	1435	35.41212	-97.492	35.2664	-97.444	54,376.65	54,583.94	207.29
8/14/17 7:04 AM	UNIV COMMUNITY, UC	8/14/17 11:59 PM	UNIV COMMUNITY, UC	311 Sonora Ln, Norman, OK 73069-3125 US			Historic Route 66 W, Oklahoma City, OK 73121 US	16:55	1014 *	35.26642	-97.444	35.5442	-97.458	54,583.94	54,877.60	293.66
8/15/17 12:01 AM	UNIV COMMUNITY, UC	8/15/17 11:53 PM	UNIV COMMUNITY, UC	I-35 S, Oklahoma City, OK 73111 US	1		314 Sonora Ln, Norman, OK 73069-3124 US	23:52	1432	35.51502	-97.46	35.2666	-97.444	54,877.60	55,029.90	152.30
8/16/17 8:46 AM	UNIV COMMUNITY, UC	8/16/17 10:13 PM	UNIV COMMUNITY, UC	314 Sonora Ln, Norman, OK 73069-3124 US			2681 Jefferson St, Norman, OK 73072-5600 US	13:27	806	35.26663	-97.444	35.196	-97.481	55,029.90	55,109.06	79.16
8/17/17 10:06 AM	UNIV COMMUNITY, UC	8/17/17 11:15 PM	UNIV COMMUNITY, UC	2681 Jefferson St, Norman, OK 73072-5600 US			2681 Jefferson St, Norman, OK 73072-5600 US	13:09	788	35.19602	-97.481	35.1961	-97.481	55,109.06	55,410.18	301.12
8/18/17 11:56 AM	UNIV COMMUNITY, UC	8/18/17 8:07 PM	UNIV COMMUNITY, UC	2681 Jefferson St, Norman, OK 73072-5600 US			2681 Jefferson St, Norman, OK 73072-5667 US	08:11	490	35.19609	-97.481	35.1959	-97.481	55,410.18	55,435.53	25.35
8/19/17 10:45 AM	UNIV COMMUNITY, UC	8/19/17 9:10 PM	UNIV COMMUNITY, UC	2681 Jefferson St, Norman, OK 73072-5667 US			20232 Swiss Ave, Dallas, TX 75204-5838 US	10:25	624	35.19595	-97.481	32.7867	-96.7			

Start Time	Begin Driver	End Time	End Driver	Start Location	Sonora Moore		End Location	Approx. Time (hh:mm)	Total Mins	Begin Address Lat	Begin Address Long	End Address Lat	End Address Long	Begin Odometer	End Odometer	Miles Traveled
8/25/17 7:21 AM	UNIV COMMUNITY, UC	8/25/17 3:20 PM	UNIV COMMUNITY, UC	9511 Cutleaf Ct, Dallas, TX 75249-1243 US			2950 Old Spanish Trl, Houston, TX 77054-2210 US	07:59	479	32.63666	-96.954	29.6988	-95.383	56,830.44	57,106.27	275.83
8/26/17 6:47 AM	UNIV COMMUNITY, UC	8/26/17 11:59 PM	UNIV COMMUNITY, UC	2950 Old Spanish Trl, Houston, TX 77054-2210 US			1-45 N, Houston, TX 77017 US	17:12	1032	29.69884	-95.383	29.6871	-95.279	57,106.27	57,186.49	80.22
8/27/17 12:01 AM	UNIV COMMUNITY, UC	8/27/17 6:44 PM	UNIV COMMUNITY, UC	I-45 S, Houston, TX 77017 US			5667 Andrews St, Texas City, TX 77591-4546 US	18:43	1123	29.67431	-95.267	29.3872	-94.975	57,187.67	57,231.73	44.06
8/28/17 4:17 PM	UNIV COMMUNITY, UC	8/28/17 7:47 PM	UNIV COMMUNITY, UC	5667 Andrews St, Texas City, TX 77591-4546 US			5672 Andrews St, Texas City, TX 77591-4547 US	03:30	209	29.38724	-94.975	29.3873	-94.975	57,231.73	57,260.93	29.20
8/29/17 11:33 AM	UNIV COMMUNITY, UC	8/29/17 10:56 PM	UNIV COMMUNITY, UC	5672 Andrews St, Texas City, TX 77591-4547 US			5667 Andrews St, Texas City, TX 77591-4546 US	11:23	683	29.38731	-94.975	29.3872	-94.975	57,260.93	57,335.80	74.87
8/30/17 7:19 AM	UNIV COMMUNITY, UC	8/30/17 11:23 PM	UNIV COMMUNITY, UC	5667 Andrews St, Texas City, TX 77591-4546 US			5157 Wingren Dr, Irving, TX 75039 US	16:04	963	29.38724	-94.975	32.8658	-96.937	57,335.80	57,712.36	376.56
9/6/17 6:16 PM	UNIV COMMUNITY, UC	9/6/17 11:41 PM	UNIV COMMUNITY, UC	5157 Wingren Dr, Irving, TX 75039 US			4602 Wingren Dr, Irving, TX 75039 US	05:25	324	32.86578	-96.937	32.8655	-96.936	57,712.36	57,800.54	118.18
9/7/17 7:34 AM	UNIV COMMUNITY, UC	9/7/17 11:51 PM	UNIV COMMUNITY, UC	4602 Wingren Dr, Irving, TX 75039 US			325 Sonora Ln, Norman, OK 73069-3125 US	16:17	976	32.86549	-96.936	35.2667	-97.444	57,830.54	58,283.21	452.67
9/8/17 7:53 AM	UNIV COMMUNITY, UC	9/8/17 11:30 PM	UNIV COMMUNITY, UC	325 Sonora Ln, Norman, OK 73069-3125 US			11025 E 73rd St, Tulsa, OK 74133-2548 US	15:37	936	35.2667	-97.444	36.0593	-95.853	58,283.21	58,546.61	263.40
9/9/17 9:54 AM	UNIV COMMUNITY, UC	9/9/17 11:08 PM	UNIV COMMUNITY, UC	11025 E 73rd St, Tulsa, OK 74133-2548 US	1		318 Sonora Ln, Norman, OK 73069-3124 US	13:14	793	36.05931	-95.853	35.2667	-97.444	58,546.61	58,729.73	183.12
9/10/17 6:47 PM	UNIV COMMUNITY, UC	9/10/17 9:57 PM	UNIV COMMUNITY, UC	318 Sonora Ln, Norman, OK 73069-3124 US	1		329 Sonora Ln, Norman, OK 73069-3125 US	03:10	190	35.2667	-97.444	35.2667	-97.444	58,729.73	58,746.75	17.02
9/11/17 7:31 AM	UNIV COMMUNITY, UC	9/11/17 10:51 PM	UNIV COMMUNITY, UC	329 Sonora Ln, Norman, OK 73069-3125 US	1		314 Sonora Ln, Norman, OK 73069-3124 US	15:20	920	35.2667	-97.444	35.2667	-97.444	58,746.75	58,812.74	65.99
9/12/17 8:09 AM	UNIV COMMUNITY, UC	9/12/17 8:54 PM	UNIV COMMUNITY, UC	314 Sonora Ln, Norman, OK 73069-3124 US	1		310 Sonora Ln, Norman, OK 73069-3124 US	12:45	765	35.2667	-97.444	35.2666	-97.444	58,812.74	59,077.20	264.46
9/13/17 6:31 AM	UNIV COMMUNITY, UC	9/13/17 9:03 PM	UNIV COMMUNITY, UC	310 Sonora Ln, Norman, OK 73069-3124 US	1		318 Sonora Ln, Norman, OK 73069-3124 US	14:32	872	35.26663	-97.444	35.2666	-97.444	59,077.20	59,161.52	84.32
9/14/17 8:18 AM	UNIV COMMUNITY, UC	9/14/17 1:17 PM	UNIV COMMUNITY, UC	318 Sonora Ln, Norman, OK 73069-3124 US			2206 W Lindsey St, Norman, OK 73069-4002 US	04:59	299	35.26663	-97.444	35.2034	-97.474	59,161.52	59,193.70	32.18
9/15/17 11:28 AM	UNIV COMMUNITY, UC	9/15/17 10:59 PM	UNIV COMMUNITY, UC	2206 W Lindsey St, Norman, OK 73069-4002 US			2679 Allison Ln, Moore, OK 73160-0006 US	11:31	691	35.20341	-97.474	35.3425	-97.459	59,193.70	59,252.67	58.97
9/16/17 1:04 AM	UNIV COMMUNITY, UC	9/16/17 11:58 PM	UNIV COMMUNITY, UC	2679 Allison Ln, Moore, OK 73160-0006 US			I-30 E, Dallas, TX 75228 US	22:54	1373	35.34251	-97.459	32.794	-96.71	59,252.67	59,641.90	389.23
9/17/17 12:00 AM	UNIV COMMUNITY, UC	9/17/17 11:59 PM	UNIV COMMUNITY, UC	I-30 E, Mesquite, TX 75150 US			I-35E S, Dallas, TX 75207 US	23:59	1438	32.8022	-96.672	32.7927	-96.814	59,641.90	59,872.74	228.48
9/18/17 12:01 AM	UNIV COMMUNITY, UC	9/18/17 8:37 PM	UNIV COMMUNITY, UC	US-67 N, Dallas, TX 75207 US	1		325 Sonora Ln, Norman, OK 73069-3125 US	20:36	1236	32.76857	-96.803	35.2666	-97.444	59,872.74	60,182.55	307.76
9/19/17 8:54 AM	UNIV COMMUNITY, UC	9/19/17 10:41 PM	UNIV COMMUNITY, UC	325 Sonora Ln, Norman, OK 73069-3125 US	1		327 Sonora Ln, Norman, OK 73069-3125 US	13:48	827	35.26663	-97.444	35.2666	-97.444	60,182.55	60,255.26	72.71
9/20/17 8:31 AM	UNIV COMMUNITY, UC	9/20/17 11:07 PM	UNIV COMMUNITY, UC	327 Sonora Ln, Norman, OK 73069-3125 US	1		321 Sonora Ln, Norman, OK 73069-3125 US	14:36	875	35.26663	-97.444	35.2666	-97.444	60,255.26	60,416.50	161.24
9/21/17 8:24 AM	UNIV COMMUNITY, UC	9/21/17 10:49 PM	UNIV COMMUNITY, UC	321 Sonora Ln, Norman, OK 73069-3125 US	1		318 Sonora Ln, Norman, OK 73069-3124 US	14:26	865	35.26663	-97.444	35.2666	-97.444	60,416.50	60,504.92	88.42
9/22/17 7:45 AM	UNIV COMMUNITY, UC	9/22/17 11:43 PM	UNIV COMMUNITY, UC	318 Sonora Ln, Norman, OK 73069-3124 US			2681 Jefferson St, Norman, OK 73072-5667 US	15:58	957	35.26663	-97.444	35.1959	-97.481	60,504.92	60,643.99	139.07
9/23/17 2:56 PM	UNIV COMMUNITY, UC	9/23/17 8:21 PM	UNIV COMMUNITY, UC	2681 Jefferson St, Norman, OK 73072-5667 US			2683 Jefferson St, Norman, OK 73072-5667 US	05:25	325	35.19595	-97.481	35.1959	-97.481	60,643.99	60,732.90	88.91
9/24/17 12:14 AM	UNIV COMMUNITY, UC	9/24/17 11:38 PM	UNIV COMMUNITY, UC	2683 Jefferson St, Norman, OK 73072-5667 US			4177 Cedar Springs Rd, Dallas, TX 75219-3523 US	23:24	1403	35.19588	-97.481	32.8122	-96.813	60,732.90	61,038.74	305.84
9/25/17 12:13 AM	UNIV COMMUNITY, UC	9/25/17 11:49 PM	UNIV COMMUNITY, UC	4177 Cedar Springs Rd, Dallas, TX 75219-3523 US			4177 Cedar Springs Rd, Dallas, TX 75219-3523 US	23:35	1415	32.81223	-96.813	32.8122	-96.813	61,038.74	61,197.88	159.14
9/26/17 12:20 AM	UNIV COMMUNITY, UC	9/26/17 9:26 PM	UNIV COMMUNITY, UC	4177 Cedar Springs Rd, Dallas, TX 75219-3523 US			2683 Jefferson St, Norman, OK 73072-5667 US	21:07	1266	32.81223	-96.813	35.1959	-97.481	61,197.88	61,499.43	301.55
9/27/17 8:33 AM	UNIV COMMUNITY, UC	9/27/17 9:50 PM	UNIV COMMUNITY, UC	2683 Jefferson St, Norman, OK 73072-5667 US			2681 Jefferson St, Norman, OK 73072-5667 US	13:17	796	35.19595	-97.481	35.1959	-97.481	61,499.43	61,647.31	147.88
9/28/17 7:50 AM	UNIV COMMUNITY, UC	9/28/17 11:26 PM	UNIV COMMUNITY, UC	2681 Jefferson St, Norman, OK 73072-5667 US	1		329 Sonora Ln, Norman, OK 73069-3125 US	15:35	935	35.19595	-97.481	35.2667	-97.444	61,647.31	61,760.40	113.09
9/29/17 8:02 AM	UNIV COMMUNITY, UC	9/29/17 8:46 PM	UNIV COMMUNITY, UC	329 Sonora Ln, Norman, OK 73069-3125 US	1		325 Sonora Ln, Norman, OK 73069-3125 US	12:44	764	35.2667	-97.444	35.2667	-97.444	61,760.40	61,799.24	38.84
9/30/17 9:02 AM	UNIV COMMUNITY, UC	9/30/17 9:21 PM	UNIV COMMUNITY, UC	325 Sonora Ln, Norman, OK 73069-3125 US			4250 Mapleshade Ln, Plano, TX 75075 US	12:19	738	35.2667	-97.444	33.0027	-96.775	61,799.24	62,038.59	239.35
10/1/17 9:20 AM	UNIV COMMUNITY, UC	10/1/17 9:45 PM	UNIV COMMUNITY, UC	4250 Mapleshade Ln, Plano, TX 75075 US	1		322 Sonora Ln, Norman, OK 73069-3124 US	12:24	744	33.00274	-96.775	35.2667	-97.444	62,038.59	62,290.62	252.03
10/2/17 7:04 AM	UNIV COMMUNITY, UC	10/2/17 10:36 PM	UNIV COMMUNITY, UC	322 Sonora Ln, Norman, OK 73069-3124 US	1		324 Sonora Ln, Norman, OK 73069-3124 US	15:32	931	35.2667	-97.444	35.2668	-97.444	62,290.62	62,425.95	135.33
10/3/17 7:31 AM	UNIV COMMUNITY, UC	10/3/17 11:28 PM	UNIV COMMUNITY, UC	324 Sonora Ln, Norman, OK 73069-3124 US	1		321 Sonora Ln, Norman, OK 73069-3125 US	15:58	957	35.26677	-97.444	35.2666	-97.444	62,425.95	62,723.71	297.76
10/4/17 7:36 AM	UNIV COMMUNITY, UC	10/4/17 9:43 PM	UNIV COMMUNITY, UC	321 Sonora Ln, Norman, OK 73069-3125 US	1		321 Sonora Ln, Norman, OK 73069-3125 US	14:07	846	35.26656	-97.444	35.2666	-97.444	62,723.71	62,764.35	40.64
10/5/17 8:29 AM	UNIV COMMUNITY, UC	10/5/17 10:54 PM	UNIV COMMUNITY, UC	321 Sonora Ln, Norman, OK 73069-3125 US	1		320 Sonora Ln, Norman, OK 73069-3124 US	14:25	865	35.26663	-97.444	35.2668	-97.444	62,764.35	62,795.48	31.13
10/6/17 9:27 AM	UNIV COMMUNITY, UC	10/6/17 10:17 PM	UNIV COMMUNITY, UC	320 Sonora Ln, Norman, OK 73069-3124 US	1		325 Sonora Ln, Norman, OK 73069-3125 US	12:50	769	35.26677	-97.444	35.2666	-97.444	62,795.48	62,834.19	38.71
10/7/17 5:40 AM	UNIV COMMUNITY, UC	10/7/17 10:28 PM	UNIV COMMUNITY, UC	325 Sonora Ln, Norman, OK 73069-3125 US	1		310 Sonora Ln, Norman, OK 73069-3124 US	16:48	1007	35.26663	-97.444	35.2666	-97.444	62,834.19	63,035.71	201.52
10/8/17 11:43 AM	UNIV COMMUNITY, UC	10/8/17 10:33 PM	UNIV COMMUNITY, UC	310 Sonora Ln, Norman, OK 73069-3124 US	1		320 Sonora Ln, Norman, OK 73069-3124 US	10:49	649	35.26663	-97.444	35.2668	-97.444	63,035.71	63,083.12	47.41
10/9/17 8:44 AM	UNIV COMMUNITY, UC	10/9/17 10:35 PM	UNIV COMMUNITY, UC	320 Sonora Ln, Norman, OK 73069-3124 US	1		325 Sonora Ln, Norman, OK 73069-3125 US	13:52	831	35.26677	-97.444	35.2667	-97.444	63,083.12	63,120.65	37.53
10/10/17 8:28 AM	UNIV COMMUNITY, UC	10/10/17 11:28 PM	UNIV COMMUNITY, UC	325 Sonora Ln, Norman, OK 73069-3125 US	1		322 Sonora Ln, Norman, OK 73069-3124 US	14:59	899	35.2667	-97.444	35.2667	-97.444	63,120.65	63,167.81	47.16
10/11/17 9:10 AM	UNIV COMMUNITY, UC	10/11/17 11:36 PM	UNIV COMMUNITY, UC	322 Sonora Ln, Norman, OK 73069-3124 US	1		325 Sonora Ln, Norman, OK 73069-3125 US	14:26	865	35.2667	-97.444	35.2667	-97.444	63,167.81	63,208.63	40.82
10/12/17 9:01 AM	UNIV COMMUNITY, UC	10/12/17 11:38 PM	UNIV COMMUNITY, UC	325 Sonora Ln, Norman, OK 73069-3125 US			Ceremonial Dr, Dallas, TX 75202 US	14:38	877	35.2667	-97.444	32.7744	-96.804	63,208.63	63,417.97	209.34
10/13/17 7:59 AM	UNIV COMMUNITY, UC	10/13/17 4:45 PM	UNIV COMMUNITY, UC	Ceremonial Dr, Dallas, TX 75202 US			Ceremonial Dr, Dallas, TX 75202 US	08:46	525	32.7744	-96.804	32.7743	-96.804	63,417.97	63,489.06	71.09
10/14/17 9:52 AM	UNIV COMMUNITY, UC	10/14/17 7:15 PM	UNIV COMMUNITY, UC	Ceremonial Dr, Dallas, TX 75202 US			Ceremonial Dr, Dallas, TX 75202 US	09:23	563	32.77426	-96.804	32.7742	-96.804	63,489.06	63,532.99	43.93
10/15/17 11:36 AM	UNIV COMMUNITY, UC	10/15/17 11:58 PM	UNIV COMMUNITY, UC	Ceremonial Dr, Dallas, TX 75202 US			I-35 S, Norman, OK 73069 US	12:22	742	32.77419	-96.804	35.2978	-97.49	63,532.99	63,737.79	204.80
10/16/17 12:00 AM	UNIV COMMUNITY, UC	10/16/17 11:09 PM	UNIV COMMUNITY, UC	4344 N Flood Ave, Norman, OK 73069-8233 US	1		322 Sonora Ln, Norman, OK 73069-3124 US	23:09	1389	35.27161	-97.48	35.2667	-97.444	63,737.79	63,789.43	49.71
10/17/17 8:51 AM	UNIV COMMUNITY, UC	10/17/17 11:59 PM	UNIV COMMUNITY, UC	322 Sonora Ln, Norman, OK 73069-3124 US	1		318 Sonora Ln, Norman, OK 73069-3124 US	15:08	908	35.2667	-97.444	35.2666	-97.444	63,789.43	64,076.56	287.13
10/18/17 9:16 AM	UNIV COMMUNITY, UC	10/18/17 11:59 PM	UNIV COMMUNITY, UC	318 Sonora Ln, Norman, OK 73069-3124 US	1		314 Sonora Ln, Norman, OK 73069-3124 US	14:43	882	35.26663	-97.444	35.2666	-97.444	64,076.56	64,128.70	52.14
10/19/17 8:48 AM	UNIV COMMUNITY, UC	10/19/17 11:56 PM	UNIV COMMUNITY, UC	318 Sonora Ln, Norman, OK 73069-3124 US	1		318 Sonora Ln, Norman, OK 73069-3124 US	15:08	907	35.2667	-97.444	35.2666	-97.444	64,128.70	64,203.26	74.56
10/20/17 11:19 AM	UNIV COMMUNITY, UC	10/20/17 9:34 PM	UNIV COMMUNITY, UC	318 Sonora Ln, Norman, OK 73069-3124 US	1		318 Sonora Ln, Norman, OK 73069-3124 US	10:14	614	35.26663	-97.444	35.2667	-97.444	64,203.26	64,243.09	39.83
10/21/17 6:17 AM	UNIV COMMUNITY, UC	10/21/17 11:58 PM	UNIV COMMUNITY, UC	318 Sonora Ln, Norman, OK 73069-3124 US			2701 McKinney Ave, Dallas, TX 75204-2521 US	17:41	1060	35.2667	-97.444	32.7977	-96.802	64,243.09	64,554.46	311.37
10/22/17 12:00 AM	UNIV COMMUNITY, UC	10/22/17 11:04 PM	UNIV COMMUNITY, UC	2612 McKinney Ave, Dallas, TX 75204-2558 US			2705 Yorktown St, Houston, TX 77056 US	23:04	1384	32.79673	-96.802	29.7383	-95.471	64,554.46	64,848.99</	

Start Time	Begin Driver	End Time	End Driver	Start Location	Sonora	Moore	End Location	Approx. Time Worked (hh:mm)	Total Mins	Begin Address Lat	Begin Address Long	End Address Lat	End Address Long	Odometer Begin	Odometer End	Miles Traveled
11/5/17 4:28 PM	UNIV COMMUNITY, UC	11/5/17 11:59 PM	UNIV COMMUNITY, UC	817 Chautauqua Ave, Norman, OK 73069-4608 US			I-35 S, New Braunfels, TX 78130 US	07:31	451	35.20676	-97.45	29.7419	-98.063	67,457.13	67,888.43	431.30
11/6/17 12:01 AM	UNIV COMMUNITY, UC	11/6/17 10:39 PM	UNIV COMMUNITY, UC	I-35 S, New Braunfels, TX 78130 US			16631 Barrett Post Ln, Houston, TX 77095-5522 US	22:37	1357	29.71541	-98.089	29.919	-95.669	67,890.79	68,165.68	274.89
11/7/17 2:14 PM	UNIV COMMUNITY, UC	11/7/17 10:23 PM	UNIV COMMUNITY, UC	16631 Barrett Post Ln, Houston, TX 77095-5522 US			216 E Houston St, San Antonio, TX 78205-1815 US	08:09	489	29.919	-95.669	29.4259	-98.491	68,165.68	68,378.63	212.95
11/8/17 9:38 AM	UNIV COMMUNITY, UC	11/8/17 9:10 PM	UNIV COMMUNITY, UC	216 E Houston St, San Antonio, TX 78205-1815 US	1		314 Sonora Ln, Norman, OK 73069-3124 US	11:32	691	29.42592	-98.491	35.2666	-97.444	68,378.63	68,853.48	474.85
11/9/17 5:41 AM	UNIV COMMUNITY, UC	11/9/17 9:05 PM	UNIV COMMUNITY, UC	314 Sonora Ln, Norman, OK 73069-3124 US	1		314 Sonora Ln, Norman, OK 73069-3124 US	15:24	923	35.26663	-97.444	35.2666	-97.444	68,853.48	68,930.96	77.48
11/10/17 6:13 AM	UNIV COMMUNITY, UC	11/10/17 11:58 PM	UNIV COMMUNITY, UC	314 Sonora Ln, Norman, OK 73069-3124 US			533 N Porter Ave, Norman, OK 73071-6027 US	17:45	1064	35.26663	-97.444	35.226	-97.441	68,930.96	69,221.58	290.62
11/11/17 12:00 AM	UNIV COMMUNITY, UC	11/11/17 10:01 PM	UNIV COMMUNITY, UC	1970 N Porter Ave, Norman, OK 73071-6653 US	1		314 Sonora Ln, Norman, OK 73069-3124 US	22:01	1320	35.24281	-97.441	35.2666	-97.444	69,222.76	69,254.39	31.63
11/12/17 4:19 AM	UNIV COMMUNITY, UC	11/12/17 11:58 PM	UNIV COMMUNITY, UC	314 Sonora Ln, Norman, OK 73069-3124 US			412 E Boyd St, Norman, OK 73069-5944 US	19:38	1178	35.26663	-97.444	35.2111	-97.437	69,254.39	69,363.56	109.17
11/13/17 12:00 AM	UNIV COMMUNITY, UC	11/13/17 4:14 PM	UNIV COMMUNITY, UC	101 S Porter Ave, Norman, OK 73071-5844 US			817 Chautauqua Ave, Norman, OK 73069-4608 US	16:14	974	35.22276	-97.439	35.2068	-97.45	69,364.43	69,424.08	59.65
11/15/17 10:10 AM	UNIV COMMUNITY, UC	11/15/17 11:01 AM	UNIV COMMUNITY, UC	817 Chautauqua Ave, Norman, OK 73069-4608 US			581 Parrington Oval, Norman, OK 73019 US	00:51	50	35.20676	-97.45	35.2091	-97.446	69,424.08	69,428.81	4.73
11/16/17 1:36 PM	UNIV COMMUNITY, UC	11/16/17 2:07 PM	UNIV COMMUNITY, UC	581 Parrington Oval, Norman, OK 73019 US			581 Parrington Oval, Norman, OK 73019 US	00:30	30	35.2091	-97.446	35.2092	-97.446	69,428.81	69,430.30	1.49
11/17/17 12:54 PM	UNIV COMMUNITY, UC	11/17/17 9:28 PM	UNIV COMMUNITY, UC	581 Parrington Oval, Norman, OK 73019 US	1		330 Sonora Ln, Norman, OK 73069-3124 US	08:34	514	35.20917	-97.446	35.2668	-97.444	69,430.30	69,481.87	51.57
11/18/17 1:35 PM	UNIV COMMUNITY, UC	11/18/17 7:54 PM	UNIV COMMUNITY, UC	330 Sonora Ln, Norman, OK 73069-3124 US	1		325 Sonora Ln, Norman, OK 73069-3125 US	06:19	379	35.26684	-97.444	35.2666	-97.444	69,481.87	69,506.60	24.73
11/19/17 8:39 AM	UNIV COMMUNITY, UC	11/19/17 8:37 PM	UNIV COMMUNITY, UC	325 Sonora Ln, Norman, OK 73069-3125 US	1		314 Sonora Ln, Norman, OK 73069-3124 US	11:58	717	35.26663	-97.444	35.2667	-97.444	69,506.60	69,558.42	51.82
11/20/17 7:30 AM	UNIV COMMUNITY, UC	11/20/17 11:00 PM	UNIV COMMUNITY, UC	314 Sonora Ln, Norman, OK 73069-3124 US	1		314 Sonora Ln, Norman, OK 73069-3124 US	15:30	930	35.26667	-97.444	35.2666	-97.444	69,558.42	69,833.51	275.09
11/21/17 8:01 AM	UNIV COMMUNITY, UC	11/21/17 9:57 PM	UNIV COMMUNITY, UC	314 Sonora Ln, Norman, OK 73069-3124 US	1		326 Sonora Ln, Norman, OK 73069-3124 US	13:56	836	35.26663	-97.444	35.2668	-97.444	69,833.51	69,921.86	88.35
11/22/17 8:09 AM	UNIV COMMUNITY, UC	11/22/17 9:18 PM	UNIV COMMUNITY, UC	326 Sonora Ln, Norman, OK 73069-3124 US	1		314 Sonora Ln, Norman, OK 73069-3124 US	13:08	788	35.26677	-97.444	35.2666	-97.444	69,921.86	70,012.03	90.17
11/23/17 9:50 AM	UNIV COMMUNITY, UC	11/23/17 9:45 PM	UNIV COMMUNITY, UC	314 Sonora Ln, Norman, OK 73069-3124 US	1		314 Sonora Ln, Norman, OK 73069-3124 US	11:55	715	35.26663	-97.444	35.2667	-97.444	70,012.03	70,269.09	257.06
11/24/17 4:46 PM	UNIV COMMUNITY, UC	11/24/17 8:38 PM	UNIV COMMUNITY, UC	314 Sonora Ln, Norman, OK 73069-3124 US	1		321 Sonora Ln, Norman, OK 73069-3125 US	03:52	231	35.2667	-97.444	35.2666	-97.444	70,269.09	70,290.34	21.25
11/25/17 8:25 AM	UNIV COMMUNITY, UC	11/25/17 9:58 PM	UNIV COMMUNITY, UC	321 Sonora Ln, Norman, OK 73069-3125 US			617 Parrington Oval, Norman, OK 73019-3060 US	13:33	812	35.26663	-97.444	35.2093	-97.445	70,290.34	70,567.66	277.32
11/27/17 1:58 PM	UNIV COMMUNITY, UC	11/27/17 3:36 PM	UNIV COMMUNITY, UC	617 Parrington Oval, Norman, OK 73019-3060 US			617 Parrington Oval, Norman, OK 73019 US	01:38	97	35.20932	-97.445	35.2092	-97.446	70,567.66	70,574.30	6.64
11/28/17 10:05 AM	UNIV COMMUNITY, UC	11/28/17 3:52 PM	UNIV COMMUNITY, UC	581 Parrington Oval, Norman, OK 73019 US			634 Parrington Oval, Norman, OK 73019-3060 US	05:46	346	35.20917	-97.446	35.2097	-97.445	70,574.30	70,634.45	60.15
11/29/17 11:34 AM	UNIV COMMUNITY, UC	11/29/17 11:52 AM	UNIV COMMUNITY, UC	634 Parrington Oval, Norman, OK 73019-3060 US			655 Parrington Oval, Norman, OK 73019-3070 US	00:19	18	35.20974	-97.445	35.2102	-97.445	70,634.45	70,636.07	1.62
11/30/17 1:13 PM	UNIV COMMUNITY, UC	11/30/17 10:38 PM	UNIV COMMUNITY, UC	655 Parrington Oval, Norman, OK 73019-3070 US	1		310 Sonora Ln, Norman, OK 73069-3124 US	09:25	564	35.21024	-97.445	35.2666	-97.444	70,636.07	70,680.81	44.74
12/1/17 9:00 AM	UNIV COMMUNITY, UC	12/1/17 11:24 PM	UNIV COMMUNITY, UC	310 Sonora Ln, Norman, OK 73069-3124 US			817 Chautauqua Ave, Norman, OK 73069-4608 US	14:24	864	35.26656	-97.444	35.2068	-97.45	70,680.81	70,734.99	54.18
12/3/17 2:02 PM	UNIV COMMUNITY, UC	12/3/17 5:20 PM	UNIV COMMUNITY, UC	817 Chautauqua Ave, Norman, OK 73069-4608 US			835 Elm Ave, Norman, OK 73069-8838 US	03:17	197	35.20676	-97.45	35.205	-97.447	70,734.99	70,792.28	57.29
12/4/17 9:39 AM	UNIV COMMUNITY, UC	12/4/17 4:23 PM	UNIV COMMUNITY, UC	835 Elm Ave, Norman, OK 73069-8838 US			817 Chautauqua Ave, Norman, OK 73069-4608 US	06:44	404	35.20505	-97.447	35.2068	-97.45	70,792.28	70,857.53	65.25
12/8/17 9:57 AM	UNIV COMMUNITY, UC	12/8/17 11:58 PM	UNIV COMMUNITY, UC	817 Chautauqua Ave, Norman, OK 73069-4608 US	1		318 Sonora Ln, Norman, OK 73069-3124 US	14:01	841	35.20683	-97.45	35.2667	-97.444	70,857.53	70,892.14	34.61
12/9/17 12:00 AM	UNIV COMMUNITY, UC	12/9/17 9:17 PM	UNIV COMMUNITY, UC	318 Sonora Ln, Norman, OK 73069-3124 US	1		321 Sonora Ln, Norman, OK 73069-3125 US	21:17	1277	35.2667	-97.444	35.2666	-97.444	70,892.14	70,925.88	33.74
12/10/17 10:02 AM	UNIV COMMUNITY, UC	12/10/17 8:30 PM	UNIV COMMUNITY, UC	321 Sonora Ln, Norman, OK 73069-3125 US	1		314 Sonora Ln, Norman, OK 73069-3124 US	10:28	628	35.26663	-97.444	35.2667	-97.444	70,925.88	70,964.59	38.71
12/11/17 7:28 AM	UNIV COMMUNITY, UC	12/11/17 11:19 PM	UNIV COMMUNITY, UC	314 Sonora Ln, Norman, OK 73069-3124 US	1		318 Sonora Ln, Norman, OK 73069-3124 US	15:51	950	35.26667	-97.444	35.2667	-97.444	70,964.59	71,060.53	95.94
12/12/17 8:40 AM	UNIV COMMUNITY, UC	12/12/17 10:38 PM	UNIV COMMUNITY, UC	318 Sonora Ln, Norman, OK 73069-3124 US	1		318 Sonora Ln, Norman, OK 73069-3124 US	13:58	838	35.2667	-97.444	35.2667	-97.444	71,060.53	71,102.16	41.63
12/13/17 12:47 PM	UNIV COMMUNITY, UC	12/13/17 11:37 PM	UNIV COMMUNITY, UC	318 Sonora Ln, Norman, OK 73069-3124 US	1		325 Sonora Ln, Norman, OK 73069-3125 US	10:50	650	35.26667	-97.444	35.2667	-97.444	71,102.16	71,143.23	41.07
12/14/17 9:50 AM	UNIV COMMUNITY, UC	12/14/17 11:35 PM	UNIV COMMUNITY, UC	325 Sonora Ln, Norman, OK 73069-3125 US			817 Chautauqua Ave, Norman, OK 73069-4608 US	13:44	824	35.26667	-97.444	35.2068	-97.45	71,143.23	71,243.15	99.92
12/15/17 10:58 AM	UNIV COMMUNITY, UC	12/15/17 11:38 AM	UNIV COMMUNITY, UC	817 Chautauqua Ave, Norman, OK 73069-4608 US			599 Parrington Oval, Norman, OK 73019 US	00:40	39	35.20683	-97.45	35.2092	-97.446	71,243.15	71,252.41	9.26
12/18/17 3:15 AM	UNIV COMMUNITY, UC	12/18/17 9:44 PM	UNIV COMMUNITY, UC	599 Parrington Oval, Norman, OK 73019 US	1		314 Sonora Ln, Norman, OK 73069-3124 US	18:29	1109	35.20917	-97.446	35.2666	-97.444	71,252.41	71,510.46	258.05
12/19/17 9:01 AM	UNIV COMMUNITY, UC	12/19/17 11:36 PM	UNIV COMMUNITY, UC	314 Sonora Ln, Norman, OK 73069-3124 US	1		325 Sonora Ln, Norman, OK 73069-3125 US	14:35	875	35.26663	-97.444	35.2667	-97.444	71,510.46	71,703.96	193.50
12/20/17 10:00 AM	UNIV COMMUNITY, UC	12/20/17 11:35 PM	UNIV COMMUNITY, UC	325 Sonora Ln, Norman, OK 73069-3125 US	1		321 Sonora Ln, Norman, OK 73069-3125 US	13:34	814	35.2667	-97.444	35.2666	-97.444	71,703.96	71,785.29	81.33
12/21/17 8:45 AM	UNIV COMMUNITY, UC	12/21/17 5:49 PM	UNIV COMMUNITY, UC	321 Sonora Ln, Norman, OK 73069-3125 US			817 Chautauqua Ave, Norman, OK 73069-4608 US	09:04	543	35.26656	-97.444	35.2068	-97.45	71,785.29	71,813.44	28.15
12/25/17 12:51 PM	UNIV COMMUNITY, UC	12/25/17 10:02 PM	UNIV COMMUNITY, UC	817 Chautauqua Ave, Norman, OK 73069-4608 US			817 Chautauqua Ave, Norman, OK 73069-4608 US	09:11	550	35.20676	-97.45	35.2068	-97.449	71,813.44	71,813.75	300.31
1/3/18 6:21 PM	UNIV COMMUNITY, UC	1/3/18 11:27 PM	UNIV COMMUNITY, UC	817 Chautauqua Ave, Norman, OK 73069-4608 US	1		321 Sonora Ln, Norman, OK 73069-3125 US	05:06	305	35.20683	-97.449	35.2666	-97.444	72,113.75	72,371.99	258.24
1/4/18 12:56 PM	UNIV COMMUNITY, UC	1/4/18 11:23 PM	UNIV COMMUNITY, UC	321 Sonora Ln, Norman, OK 73069-3125 US	1		321 Sonora Ln, Norman, OK 73069-3125 US	10:27	627	35.26663	-97.444	35.2666	-97.444	72,371.99	72,398.28	26.29
1/5/18 12:04 PM	UNIV COMMUNITY, UC	1/5/18 10:25 PM	UNIV COMMUNITY, UC	321 Sonora Ln, Norman, OK 73069-3125 US	1		318 Sonora Ln, Norman, OK 73069-3124 US	10:21	620	35.26656	-97.444	35.2666	-97.444	72,398.28	72,425.74	27.46
1/6/18 11:54 AM	UNIV COMMUNITY, UC	1/6/18 7:57 PM	UNIV COMMUNITY, UC	318 Sonora Ln, Norman, OK 73069-3124 US	1		310 Sonora Ln, Norman, OK 73069-3124 US	08:02	482	35.26663	-97.444	35.2666	-97.444	72,425.74	72,474.02	48.28
1/7/18 12:51 PM	UNIV COMMUNITY, UC	1/7/18 7:52 PM	UNIV COMMUNITY, UC	310 Sonora Ln, Norman, OK 73069-3124 US	1		323 Sonora Ln, Norman, OK 73069-3125 US	07:02	421	35.26663	-97.444	35.2666	-97.444	72,474.02	72,507.45	33.43
1/8/18 8:42 AM	UNIV COMMUNITY, UC	1/8/18 9:46 AM	UNIV COMMUNITY, UC	323 Sonora Ln, Norman, OK 73069-3125 US			817 Chautauqua Ave, Norman, OK 73069-4608 US	01:04	64	35.26656	-97.444	35.2068	-97.45	72,507.45	72,512.80	5.35
1/9/18 11:30 AM	UNIV COMMUNITY, UC	1/9/18 7:02 PM	UNIV COMMUNITY, UC	817 Chautauqua Ave, Norman, OK 73069-4608 US			318 Alamosa Rd, Norman, OK 73069-3128 US	07:32	452	35.20676	-97.45	35.2664	-97.444	72,512.80	72,553.99	41.19
1/10/18 9:23 AM	UNIV COMMUNITY, UC	1/10/18 10:02 PM	UNIV COMMUNITY, UC	318 Alamosa Rd, Norman, OK 73069-3128 US	1		329 Sonora Ln, Norman, OK 73069-3125 US	12:39	759	35.26642	-97.444	35.2667	-97.444	72,553.99	72,594.13	40.14
1/11/18 8:50 AM	UNIV COMMUNITY, UC	1/11/18 11:21 PM	UNIV COMMUNITY, UC	329 Sonora Ln, Norman, OK 73069-3125 US	1		325 Sonora Ln, Norman, OK 73069-3125 US	14:30	870	35.2667	-97.444	35.2666	-97.444	72,594.1		

Start Time	Begin Driver	End Time	End Driver	Start Location	Sonora	Moore	End Location	Approx. Time (hh:mm)	Total Mins	Begin Address Lat	Begin Address Long	End Address Lat	End Address Long	Begin Odometer	End Odometer	Miles Traveled
1/31/18 7:46 AM	UNIV COMMUNITY, UC	1/31/18 11:19 PM	UNIV COMMUNITY, UC	318 Sonora Ln, Norman, OK 73069-3124 US		1	322 Sonora Ln, Norman, OK 73069-3124 US	15:33	932	35.26663	-97.444	35.2667	-97.444	73,956.37	73,979.42	23.05
2/1/18 6:23 AM	UNIV COMMUNITY, UC	2/1/18 7:22 PM	UNIV COMMUNITY, UC	322 Sonora Ln, Norman, OK 73069-3124 US			616 Parrington Oval, Norman, OK 73019-3060 US	12:59	779	35.2667	-97.444	35.2093	-97.445	73,979.42	74,037.21	57.79
2/2/18 12:49 AM	UNIV COMMUNITY, UC	2/2/18 10:15 PM	UNIV COMMUNITY, UC	616 Parrington Oval, Norman, OK 73019-3060 US		1	323 Sonora Ln, Norman, OK 73069-3125 US	21:26	1285	35.20932	-97.445	35.2666	-97.444	74,037.21	74,053.73	16.52
2/3/18 3:30 PM	UNIV COMMUNITY, UC	2/3/18 10:54 PM	UNIV COMMUNITY, UC	323 Sonora Ln, Norman, OK 73069-3125 US			314 Sonora Ln, Norman, OK 73069-3124 US	07:25	444	35.26656	-97.444	35.2666	-97.444	74,053.73	74,085.74	32.01
2/4/18 1:59 PM	UNIV COMMUNITY, UC	2/4/18 5:45 PM	UNIV COMMUNITY, UC	314 Sonora Ln, Norman, OK 73069-3124 US			613 Chautauqua Ave, Norman, OK 73069-4608 US	03:46	225	35.26663	-97.444	35.2069	-97.45	74,085.74	74,109.66	23.92
2/5/18 10:11 AM	UNIV COMMUNITY, UC	2/5/18 2:50 PM	UNIV COMMUNITY, UC	811 Chautauqua Ave, Norman, OK 73069-4608 US			581 Parrington Oval, Norman, OK 73019 US	04:39	278	35.2069	-97.45	35.2091	-97.446	74,109.66	74,114.69	5.03
2/6/18 11:25 AM	UNIV COMMUNITY, UC	2/6/18 8:45 PM	UNIV COMMUNITY, UC	581 Parrington Oval, Norman, OK 73019 US		1	318 Sonora Ln, Norman, OK 73069-3124 US	09:20	559	35.2091	-97.446	35.2666	-97.444	74,114.69	74,194.04	79.35
2/7/18 9:30 AM	UNIV COMMUNITY, UC	2/7/18 11:50 PM	UNIV COMMUNITY, UC	318 Sonora Ln, Norman, OK 73069-3124 US		1	325 Sonora Ln, Norman, OK 73069-3125 US	14:20	859	35.26663	-97.444	35.2666	-97.444	74,194.04	74,215.85	21.81
2/8/18 8:56 AM	UNIV COMMUNITY, UC	2/8/18 11:15 PM	UNIV COMMUNITY, UC	325 Sonora Ln, Norman, OK 73069-3125 US		1	329 Sonora Ln, Norman, OK 73069-3125 US	14:19	859	35.26663	-97.444	35.2667	-97.444	74,215.85	74,284.70	68.85
2/9/18 10:33 AM	UNIV COMMUNITY, UC	2/9/18 11:58 PM	UNIV COMMUNITY, UC	329 Sonora Ln, Norman, OK 73069-3125 US		1	310 Sonora Ln, Norman, OK 73069-3124 US	13:25	805	35.2667	-97.444	35.2666	-97.444	74,284.70	74,489.32	204.62
2/10/18 12:01 AM	UNIV COMMUNITY, UC	2/10/18 9:30 PM	UNIV COMMUNITY, UC	317 Sonora Ln, Norman, OK 73069-3125 US		1	315 Sonora Ln, Norman, OK 73069-3125 US	21:29	1289	35.26656	-97.444	35.2666	-97.444	74,489.32	74,533.18	43.86
2/11/18 2:26 PM	UNIV COMMUNITY, UC	2/11/18 10:58 PM	UNIV COMMUNITY, UC	315 Sonora Ln, Norman, OK 73069-3125 US			3720 W Robinson St, Norman, OK 73072-3627 US	08:31	511	35.26656	-97.444	35.2316	-97.496	74,533.18	74,575.94	42.76
2/12/18 12:10 AM	UNIV COMMUNITY, UC	2/12/18 12:13 PM	UNIV COMMUNITY, UC	3720 W Robinson St, Norman, OK 73072-3627 US			648 Parrington Oval, Norman, OK 73019-3070 US	12:03	723	35.23164	-97.496	35.21	-97.445	74,575.94	74,593.95	18.01
2/13/18 9:10 PM	UNIV COMMUNITY, UC	2/13/18 11:43 PM	UNIV COMMUNITY, UC	648 Parrington Oval, Norman, OK 73019-3070 US			817 Chautauqua Ave, Norman, OK 73069-4608 US	02:32	152	35.21003	-97.445	35.2068	-97.45	74,593.95	74,644.60	50.65
2/14/18 8:09 AM	UNIV COMMUNITY, UC	2/14/18 4:59 PM	UNIV COMMUNITY, UC	817 Chautauqua Ave, Norman, OK 73069-4608 US			817 Chautauqua Ave, Norman, OK 73069-4608 US	08:50	530	35.20676	-97.45	35.2068	-97.45	74,644.60	75,014.87	370.27
2/15/18 8:01 PM	UNIV COMMUNITY, UC	2/15/18 8:51 PM	UNIV COMMUNITY, UC	817 Chautauqua Ave, Norman, OK 73069-4608 US		1	321 Sonora Ln, Norman, OK 73069-3125 US	00:50	49	35.20676	-97.45	35.2666	-97.444	75,014.87	75,025.50	10.63
2/16/18 8:58 AM	UNIV COMMUNITY, UC	2/16/18 10:20 PM	UNIV COMMUNITY, UC	321 Sonora Ln, Norman, OK 73069-3125 US		1	321 Sonora Ln, Norman, OK 73069-3125 US	13:21	801	35.26663	-97.444	35.2666	-97.444	75,025.50	75,057.75	32.25
2/17/18 10:31 AM	UNIV COMMUNITY, UC	2/17/18 10:00 PM	UNIV COMMUNITY, UC	321 Sonora Ln, Norman, OK 73069-3125 US		1	325 Sonora Ln, Norman, OK 73069-3125 US	11:30	689	35.26663	-97.444	35.2667	-97.444	75,057.75	75,113.79	56.04
2/18/18 9:55 AM	UNIV COMMUNITY, UC	2/18/18 11:05 PM	UNIV COMMUNITY, UC	325 Sonora Ln, Norman, OK 73069-3125 US		1	310 Sonora Ln, Norman, OK 73069-3124 US	13:09	789	35.2667	-97.444	35.2666	-97.444	75,113.79	75,157.23	43.44
2/19/18 8:45 AM	UNIV COMMUNITY, UC	2/19/18 11:12 PM	UNIV COMMUNITY, UC	310 Sonora Ln, Norman, OK 73069-3124 US		1	318 Sonora Ln, Norman, OK 73069-3124 US	14:26	866	35.26656	-97.444	35.2666	-97.444	75,157.23	75,194.14	36.91
2/20/18 5:24 AM	UNIV COMMUNITY, UC	2/20/18 11:11 PM	UNIV COMMUNITY, UC	318 Sonora Ln, Norman, OK 73069-3124 US		1	318 Sonora Ln, Norman, OK 73069-3124 US	17:47	1067	35.26663	-97.444	35.2666	-97.444	75,194.14	75,267.09	72.95
2/21/18 11:05 AM	UNIV COMMUNITY, UC	2/21/18 8:59 PM	UNIV COMMUNITY, UC	318 Sonora Ln, Norman, OK 73069-3124 US		1	325 Sonora Ln, Norman, OK 73069-3125 US	09:53	593	35.26663	-97.444	35.2666	-97.444	75,267.09	75,307.10	40.01
2/22/18 2:04 PM	UNIV COMMUNITY, UC	2/22/18 11:13 PM	UNIV COMMUNITY, UC	325 Sonora Ln, Norman, OK 73069-3125 US		1	321 Sonora Ln, Norman, OK 73069-3125 US	09:09	549	35.26663	-97.444	35.2666	-97.444	75,307.10	75,362.09	54.99
2/23/18 8:43 AM	UNIV COMMUNITY, UC	2/23/18 7:24 PM	UNIV COMMUNITY, UC	321 Sonora Ln, Norman, OK 73069-3125 US		1	321 Sonora Ln, Norman, OK 73069-3125 US	10:41	640	35.26663	-97.444	35.2666	-97.444	75,362.09	75,383.59	21.50
2/24/18 12:19 PM	UNIV COMMUNITY, UC	2/24/18 9:41 PM	UNIV COMMUNITY, UC	321 Sonora Ln, Norman, OK 73069-3125 US		1	325 Sonora Ln, Norman, OK 73069-3125 US	09:22	561	35.26663	-97.444	35.2666	-97.444	75,383.59	75,408.45	24.86
2/25/18 11:31 AM	UNIV COMMUNITY, UC	2/25/18 11:51 PM	UNIV COMMUNITY, UC	325 Sonora Ln, Norman, OK 73069-3125 US		1	325 Sonora Ln, Norman, OK 73069-3125 US	12:20	739	35.26663	-97.444	35.2666	-97.444	75,408.45	75,443.93	35.48
2/26/18 6:51 AM	UNIV COMMUNITY, UC	2/26/18 9:31 PM	UNIV COMMUNITY, UC	325 Sonora Ln, Norman, OK 73069-3125 US			569 Parrington Oval, Norman, OK 73019-3040 US	14:39	879	35.26663	-97.444	35.2095	-97.446	75,443.93	75,466.79	22.86
2/27/18 1:39 AM	UNIV COMMUNITY, UC	2/27/18 9:21 PM	UNIV COMMUNITY, UC	569 Parrington Oval, Norman, OK 73019-3040 US		1	325 Sonora Ln, Norman, OK 73069-3125 US	19:42	1181	35.20946	-97.446	35.2667	-97.444	75,466.79	75,544.84	78.05
2/28/18 8:31 AM	UNIV COMMUNITY, UC	2/28/18 11:58 PM	UNIV COMMUNITY, UC	325 Sonora Ln, Norman, OK 73069-3125 US			613 Parrington Oval, Norman, OK 73019-3060 US	15:26	926	35.2667	-97.444	35.2092	-97.445	75,544.84	75,590.14	45.30
3/1/18 12:00 AM	UNIV COMMUNITY, UC	3/1/18 10:43 PM	UNIV COMMUNITY, UC	802 Asp Ave, Norman, OK 73019 US		1	314 Sonora Ln, Norman, OK 73069-3124 US	22:43	1362	35.21109	-97.444	35.2667	-97.444	75,590.32	75,623.38	33.06
3/2/18 6:31 AM	UNIV COMMUNITY, UC	3/2/18 2:28 PM	UNIV COMMUNITY, UC	314 Sonora Ln, Norman, OK 73069-3124 US			SW 67th St, Oklahoma City, OK 73159 US	07:57	476	35.2667	-97.444	35.3986	-97.597	75,623.38	75,702.98	79.60
3/4/18 8:21 PM	UNIV COMMUNITY, UC	3/4/18 10:47 PM	UNIV COMMUNITY, UC	SW 67th St, Oklahoma City, OK 73159 US			817 Chautauqua Ave, Norman, OK 73069-4608 US	02:27	146	35.39861	-97.597	35.2068	-97.45	75,702.98	75,744.18	41.20
3/5/18 9:36 AM	UNIV COMMUNITY, UC	3/5/18 11:28 PM	UNIV COMMUNITY, UC	817 Chautauqua Ave, Norman, OK 73069-4608 US		1	314 Sonora Ln, Norman, OK 73069-3124 US	13:52	831	35.20683	-97.45	35.2666	-97.444	75,744.18	75,783.88	39.70
3/6/18 8:19 AM	UNIV COMMUNITY, UC	3/6/18 9:56 PM	UNIV COMMUNITY, UC	314 Sonora Ln, Norman, OK 73069-3124 US			811 Chautauqua Ave, Norman, OK 73069-4608 US	13:37	816	35.26663	-97.444	35.2068	-97.45	75,783.88	75,954.70	170.82
3/7/18 12:34 PM	UNIV COMMUNITY, UC	3/7/18 2:27 PM	UNIV COMMUNITY, UC	817 Chautauqua Ave, Norman, OK 73069-4608 US			817 Chautauqua Ave, Norman, OK 73069-4608 US	01:53	112	35.20683	-97.45	35.2069	-97.45	75,954.70	75,956.19	1.49
3/8/18 10:48 AM	UNIV COMMUNITY, UC	3/8/18 7:26 PM	UNIV COMMUNITY, UC	811 Chautauqua Ave, Norman, OK 73069-4608 US			811 Chautauqua Ave, Norman, OK 73069-4608 US	08:38	517	35.2069	-97.45	35.2069	-97.45	75,956.19	75,997.01	40.82
3/9/18 9:02 AM	UNIV COMMUNITY, UC	3/9/18 11:02 PM	UNIV COMMUNITY, UC	811 Chautauqua Ave, Norman, OK 73069-4608 US			Medical Park Pl, Norman, OK 73072 US	14:00	839	35.2069	-97.45	35.2574	-97.487	75,997.01	76,019.75	22.74
3/10/18 12:11 AM	UNIV COMMUNITY, UC	3/10/18 10:49 PM	UNIV COMMUNITY, UC	Medical Park Pl, Norman, OK 73072 US			3720 W Robinson St, Norman, OK 73072-3627 US	22:39	1358	35.25739	-97.487	35.2318	-97.496	76,019.75	76,086.99	67.24
3/11/18 12:22 AM	UNIV COMMUNITY, UC	3/11/18 11:06 PM	UNIV COMMUNITY, UC	3720 W Robinson St, Norman, OK 73072-3627 US		1	321 Sonora Ln, Norman, OK 73069-3125 US	21:43	1303	35.23179	-97.496	35.2666	-97.444	76,086.99	76,133.15	46.16
3/12/18 8:49 AM	UNIV COMMUNITY, UC	3/12/18 10:53 PM	UNIV COMMUNITY, UC	321 Sonora Ln, Norman, OK 73069-3125 US		1	318 Sonora Ln, Norman, OK 73069-3124 US	14:04	843	35.26656	-97.444	35.2666	-97.444	76,133.15	76,174.04	40.89
3/13/18 8:04 AM	UNIV COMMUNITY, UC	3/13/18 11:00 PM	UNIV COMMUNITY, UC	318 Sonora Ln, Norman, OK 73069-3124 US			314 Sonora Ln, Norman, OK 73069-3124 US	14:56	896	35.26663	-97.444	35.2667	-97.444	76,174.04	76,205.42	31.38
3/14/18 10:43 AM	UNIV COMMUNITY, UC	3/14/18 10:30 PM	UNIV COMMUNITY, UC	314 Sonora Ln, Norman, OK 73069-3124 US		1	318 Sonora Ln, Norman, OK 73069-3124 US	11:47	707	35.2667	-97.444	35.2666	-97.444	76,205.42	76,233.57	28.15
3/15/18 11:52 AM	UNIV COMMUNITY, UC	3/15/18 8:54 PM	UNIV COMMUNITY, UC	318 Sonora Ln, Norman, OK 73069-3124 US		1	322 Sonora Ln, Norman, OK 73069-3124 US	09:02	542	35.26663	-97.444	35.2667	-97.444	76,233.57	76,271.04	37.47
3/16/18 1:46 PM	UNIV COMMUNITY, UC	3/16/18 9:47 PM	UNIV COMMUNITY, UC	322 Sonora Ln, Norman, OK 73069-3124 US		1	325 Sonora Ln, Norman, OK 73069-3125 US	08:01	480	35.2667	-97.444	35.2666	-97.444	76,271.04	76,307.39	36.35
3/17/18 2:11 PM	UNIV COMMUNITY, UC	3/17/18 10:06 PM	UNIV COMMUNITY, UC	325 Sonora Ln, Norman, OK 73069-3125 US		1	310 Sonora Ln, Norman, OK 73069-3124 US	07:54	474	35.26663	-97.444	35.2666	-97.444	76,307.39	76,405.94	98.55
3/18/18 2:34 PM	UNIV COMMUNITY, UC	3/18/18 9:26 PM	UNIV COMMUNITY, UC	310 Sonora Ln, Norman, OK 73069-3124 US		1	314 Sonora Ln, Norman, OK 73069-3124 US	06:52	412	35.26663	-97.444	35.2667	-97.444	76,405.94	76,441.73	35.79
3/19/18 3:36 PM	UNIV COMMUNITY, UC	3/19/18 11:31 PM	UNIV COMMUNITY, UC	314 Sonora Ln, Norman, OK 73069-3124 US		1	321 Sonora Ln, Norman, OK 73069-3125 US	07:54	474	35.2667	-97.444	35.2666	-97.444	76,441.73	76,475.84	34.11
3/20/18 10:31 AM	UNIV COMMUNITY, UC	3/20/18 10:59 PM	UNIV COMMUNITY, UC	321 Sonora Ln, Norman, OK 73069-3125 US		1	315 Sonora Ln, Norman, OK 73069-3125 US	12:28	747	35.26663	-97.444	35.2666	-97.444	76,475.84	76,556.25	80.41
3/21/18 8:58 AM	UNIV COMMUNITY, UC	3/21/18 10:51 PM	UNIV COMMUNITY, UC	315 Sonora Ln, Norman, OK 73069-3125 US			321 Sonora Ln, Norman, OK 73069-3125 US	13:53	832	35.26656	-97.444	35.2666	-97.444	76,556.25	76,579.61	23.36
3/22/18 10:47 AM	UNIV COMMUNITY, UC															

Start Time	Begin Driver	End Time	End Driver	Start Location	Sonora	Moore	End Location	Approx. Time Worked (hh:mm)	Total Mins	Begin Address Lat	Begin Address Long	End Address Lat	End Address Long	Begin Odometer	End Odometer	Miles Traveled
4/10/18 2:03 PM	UNIV COMMUNITY, UC	4/10/18 5:01 PM	UNIV COMMUNITY, UC	1525 24th Ave SW, Norman, OK 73072-5708 US			1527 24th Ave SW, Norman, OK 73072-5708 US	02:58	177	35.1995	-97.476	35.1995	-97.476	77,523.41	77,523.41	0.00
4/11/18 9:35 AM	UNIV COMMUNITY, UC	4/11/18 2:17 PM	UNIV COMMUNITY, UC	1527 24th Ave SW, Norman, OK 73072-5708 US			2805 Monitor Ave, Norman, OK 73072-7865 US	04:42	281	35.1995	-97.476	35.1886	-97.435	77,523.41	77,526.83	3.42
4/12/18 12:51 PM	UNIV COMMUNITY, UC	4/12/18 9:50 PM	UNIV COMMUNITY, UC	2805 Monitor Ave, Norman, OK 73072-7865 US			2311 Crestmont St, Norman, OK 73069-6503 US	08:59	539	35.18862	-97.435	35.2224	-97.476	77,526.83	77,590.08	63.25
4/13/18 9:52 AM	UNIV COMMUNITY, UC	4/13/18 10:40 PM	UNIV COMMUNITY, UC	2311 Crestmont St, Norman, OK 73069-6503 US			817 Chautauqua Ave, Norman, OK 73069-4608 US	12:48	767	35.2224	-97.476	35.2068	-97.45	77,590.08	77,672.54	82.46
4/14/18 6:39 AM	UNIV COMMUNITY, UC	4/14/18 11:12 PM	UNIV COMMUNITY, UC	817 Chautauqua Ave, Norman, OK 73069-4608 US			804 SW 19th St, Moore, OK 73160-2000 US	16:33	993	35.20683	-97.45	35.3193	-97.505	77,672.54	77,773.45	100.91
4/15/18 10:50 AM	UNIV COMMUNITY, UC	4/15/18 10:10 PM	UNIV COMMUNITY, UC	804 SW 19th St, Moore, OK 73160-2000 US			817 Chautauqua Ave, Norman, OK 73069-4608 US	11:20	680	35.31925	-97.505	35.2068	-97.45	77,773.45	77,786.75	13.30
4/16/18 2:24 AM	UNIV COMMUNITY, UC	4/16/18 10:04 PM	UNIV COMMUNITY, UC	817 Chautauqua Ave, Norman, OK 73069-4608 US	1		804 SW 19th St, Moore, OK 73160-2000 US	19:40	1180	35.20676	-97.45	35.3193	-97.505	77,786.75	77,900.08	113.33
4/17/18 9:28 AM	UNIV COMMUNITY, UC	4/17/18 10:44 PM	UNIV COMMUNITY, UC	804 SW 19th St, Moore, OK 73160-2000 US	1		804 SW 19th St, Moore, OK 73160-2000 US	13:16	796	35.31932	-97.505	35.3195	-97.505	77,900.08	77,976.64	76.56
4/18/18 9:34 AM	UNIV COMMUNITY, UC	4/18/18 10:28 PM	UNIV COMMUNITY, UC	804 SW 19th St, Moore, OK 73160-2000 US	1		804 SW 19th St, Moore, OK 73160-2000 US	12:54	774	35.31947	-97.505	35.3194	-97.505	77,976.64	78,000.50	23.86
4/19/18 10:20 AM	UNIV COMMUNITY, UC	4/19/18 11:29 PM	UNIV COMMUNITY, UC	804 SW 19th St, Moore, OK 73160-2000 US	1		804 SW 19th St, Moore, OK 73160-2000 US	13:09	789	35.3194	-97.505	35.3194	-97.505	78,000.50	78,024.73	24.23
4/20/18 10:07 AM	UNIV COMMUNITY, UC	4/20/18 11:15 PM	UNIV COMMUNITY, UC	804 SW 19th St, Moore, OK 73160-2000 US	1		804 SW 19th St, Moore, OK 73160-2000 US	13:07	787	35.3194	-97.505	35.3193	-97.505	78,024.73	78,067.48	42.75
4/21/18 10:33 AM	UNIV COMMUNITY, UC	4/21/18 8:12 PM	UNIV COMMUNITY, UC	804 SW 19th St, Moore, OK 73160-2000 US	1		802 SW 19th St, Moore, OK 73160-2000 US	09:39	579	35.31932	-97.505	35.319	-97.504	78,067.48	78,092.27	24.79
4/22/18 10:32 AM	UNIV COMMUNITY, UC	4/22/18 11:18 PM	UNIV COMMUNITY, UC	802 SW 19th St, Moore, OK 73160-2000 US	1		802 SW 19th St, Moore, OK 73160-2000 US	12:46	765	35.31904	-97.504	35.3194	-97.505	78,092.27	78,139.56	47.29
4/23/18 7:41 AM	UNIV COMMUNITY, UC	4/23/18 8:49 PM	UNIV COMMUNITY, UC	802 SW 19th St, Moore, OK 73160-2000 US			817 Chautauqua Ave, Norman, OK 73069-4608 US	13:08	787	35.3194	-97.505	35.2068	-97.45	78,139.56	78,219.59	80.03
4/25/18 11:34 AM	UNIV COMMUNITY, UC	4/25/18 7:45 PM	UNIV COMMUNITY, UC	817 Chautauqua Ave, Norman, OK 73069-4608 US			817 Chautauqua Ave, Norman, OK 73069-4608 US	08:12	491	35.20683	-97.45	35.2068	-97.45	78,219.59	78,231.21	11.62
4/26/18 11:09 AM	UNIV COMMUNITY, UC	4/26/18 10:52 PM	UNIV COMMUNITY, UC	817 Chautauqua Ave, Norman, OK 73069-4608 US			817 Chautauqua Ave, Norman, OK 73069-4608 US	11:43	703	35.20676	-97.45	35.2068	-97.45	78,231.21	78,370.77	139.56
4/27/18 2:06 PM	UNIV COMMUNITY, UC	4/27/18 11:01 PM	UNIV COMMUNITY, UC	817 Chautauqua Ave, Norman, OK 73069-4608 US	1		802 SW 19th St, Moore, OK 73160-2000 US	08:55	535	35.20676	-97.45	35.3192	-97.505	78,370.77	78,390.72	19.95
4/28/18 8:39 AM	UNIV COMMUNITY, UC	4/28/18 11:51 PM	UNIV COMMUNITY, UC	802 SW 19th St, Moore, OK 73160-2000 US	1		804 SW 19th St, Moore, OK 73160-2000 US	15:12	911	35.31918	-97.505	35.3191	-97.505	78,390.72	78,658.78	268.06
4/29/18 10:22 AM	UNIV COMMUNITY, UC	4/29/18 10:41 AM	UNIV COMMUNITY, UC	804 SW 19th St, Moore, OK 73160-2000 US			817 Chautauqua Ave, Norman, OK 73069-4608 US	00:20	19	35.31911	-97.505	35.2068	-97.45	78,658.78	78,669.34	10.56
5/2/18 10:53 AM	UNIV COMMUNITY, UC	5/2/18 10:21 PM	UNIV COMMUNITY, UC	817 Chautauqua Ave, Norman, OK 73069-4608 US	1		802 SW 19th St, Moore, OK 73160-2000 US	11:28	688	35.20683	-97.45	35.3191	-97.504	78,669.34	78,688.23	18.89
5/3/18 8:43 AM	UNIV COMMUNITY, UC	5/3/18 10:03 PM	UNIV COMMUNITY, UC	802 SW 19th St, Moore, OK 73160-2000 US	1		802 SW 19th St, Moore, OK 73160-2000 US	13:19	799	35.31911	-97.504	35.319	-97.504	78,688.23	78,780.38	92.15
5/4/18 10:31 AM	UNIV COMMUNITY, UC	5/4/18 11:26 PM	UNIV COMMUNITY, UC	802 SW 19th St, Moore, OK 73160-2000 US	1		804 SW 19th St, Moore, OK 73160-2000 US	12:55	775	35.31904	-97.504	35.3193	-97.505	78,780.38	78,856.25	75.87
5/6/18 10:53 AM	UNIV COMMUNITY, UC	5/6/18 7:29 PM	UNIV COMMUNITY, UC	804 SW 19th St, Moore, OK 73160-2000 US			817 Chautauqua Ave, Norman, OK 73069-4608 US	08:35	515	35.31932	-97.505	35.2068	-97.449	78,856.25	78,931.68	75.43
5/7/18 5:17 PM	UNIV COMMUNITY, UC	5/7/18 10:19 PM	UNIV COMMUNITY, UC	817 Chautauqua Ave, Norman, OK 73069-4608 US			802 SW 19th St, Moore, OK 73160-2000 US	05:02	301	35.20683	-97.449	35.3193	-97.505	78,931.68	78,987.48	55.80
5/8/18 9:07 AM	UNIV COMMUNITY, UC	5/8/18 10:53 PM	UNIV COMMUNITY, UC	802 SW 19th St, Moore, OK 73160-2000 US	1		804 SW 19th St, Moore, OK 73160-2000 US	13:45	825	35.31925	-97.505	35.3193	-97.505	78,987.48	79,256.35	268.87
5/9/18 10:21 AM	UNIV COMMUNITY, UC	5/9/18 11:06 PM	UNIV COMMUNITY, UC	804 SW 19th St, Moore, OK 73160-2000 US	1		804 SW 19th St, Moore, OK 73160-2000 US	12:44	764	35.31925	-97.505	35.3192	-97.505	79,256.35	79,346.51	90.16
5/10/18 9:41 AM	UNIV COMMUNITY, UC	5/10/18 10:31 PM	UNIV COMMUNITY, UC	804 SW 19th St, Moore, OK 73160-2000 US	1		804 SW 19th St, Moore, OK 73160-2000 US	12:50	770	35.31918	-97.505	35.3193	-97.505	79,346.51	79,416.85	70.34
5/11/18 10:45 AM	UNIV COMMUNITY, UC	5/11/18 10:35 PM	UNIV COMMUNITY, UC	804 SW 19th St, Moore, OK 73160-2000 US	1		804 SW 19th St, Moore, OK 73160-2000 US	11:51	710	35.31932	-97.505	35.3195	-97.505	79,416.85	79,447.92	31.07
5/12/18 11:27 AM	UNIV COMMUNITY, UC	5/12/18 2:31 PM	UNIV COMMUNITY, UC	804 SW 19th St, Moore, OK 73160-2000 US			817 Chautauqua Ave, Norman, OK 73069-4608 US	03:04	183	35.31947	-97.505	35.2068	-97.45	79,447.92	79,465.32	17.40
5/14/18 3:16 PM	UNIV COMMUNITY, UC	5/14/18 11:39 PM	UNIV COMMUNITY, UC	817 Chautauqua Ave, Norman, OK 73069-4608 US	1		802 SW 19th St, Moore, OK 73160-2000 US	08:23	503	35.20676	-97.45	35.319	-97.504	79,465.32	79,500.99	35.67
5/15/18 9:58 AM	UNIV COMMUNITY, UC	5/15/18 11:26 PM	UNIV COMMUNITY, UC	802 SW 19th St, Moore, OK 73160-2000 US			599 Parrington Oval, Norman, OK 73019 US	13:28	807	35.31904	-97.504	35.2093	-97.446	79,500.99	79,597.79	96.80
5/17/18 11:50 AM	UNIV COMMUNITY, UC	5/17/18 11:43 PM	UNIV COMMUNITY, UC	599 Parrington Oval, Norman, OK 73019 US	1		804 SW 19th St, Moore, OK 73160-2000 US	11:53	712	35.20932	-97.446	35.3193	-97.505	79,597.79	79,667.02	69.23
5/18/18 9:21 AM	UNIV COMMUNITY, UC	5/18/18 9:07 PM	UNIV COMMUNITY, UC	804 SW 19th St, Moore, OK 73160-2000 US			817 Chautauqua Ave, Norman, OK 73069-4608 US	11:46	706	35.31932	-97.505	35.2068	-97.45	79,667.02	79,790.17	123.15
5/21/18 9:50 AM	UNIV COMMUNITY, UC	5/21/18 10:51 AM	UNIV COMMUNITY, UC	817 Chautauqua Ave, Norman, OK 73069-4608 US			817 Chautauqua Ave, Norman, OK 73069-4608 US	01:01	60	35.20683	-97.45	35.2068	-97.45	79,790.17	79,795.58	5.41
5/23/18 9:57 AM	UNIV COMMUNITY, UC	5/23/18 6:23 PM	UNIV COMMUNITY, UC	817 Chautauqua Ave, Norman, OK 73069-4608 US			817 Chautauqua Ave, Norman, OK 73069-4608 US	08:27	506	35.20676	-97.45	35.2068	-97.45	79,795.58	79,859.83	64.25
5/24/18 9:11 AM	UNIV COMMUNITY, UC	5/24/18 4:25 PM	UNIV COMMUNITY, UC	817 Chautauqua Ave, Norman, OK 73069-4608 US			817 Chautauqua Ave, Norman, OK 73069-4608 US	07:14	434	35.20676	-97.45	35.2068	-97.449	79,859.83	79,905.75	45.92
5/25/18 12:15 PM	UNIV COMMUNITY, UC	5/25/18 6:12 PM	UNIV COMMUNITY, UC	817 Chautauqua Ave, Norman, OK 73069-4608 US			817 Chautauqua Ave, Norman, OK 73069-4608 US	05:57	356	35.20683	-97.449	35.2068	-97.45	79,905.75	79,914.76	9.01
5/27/18 4:12 PM	UNIV COMMUNITY, UC	5/27/18 7:48 PM	UNIV COMMUNITY, UC	817 Chautauqua Ave, Norman, OK 73069-4608 US	1		804 SW 19th St, Moore, OK 73160-2000 US	03:36	215	35.20683	-97.45	35.3193	-97.505	79,914.76	79,979.38	64.62
5/28/18 11:44 AM	UNIV COMMUNITY, UC	5/28/18 10:06 PM	UNIV COMMUNITY, UC	804 SW 19th St, Moore, OK 73160-2000 US			817 Chautauqua Ave, Norman, OK 73069-4608 US	10:22	621	35.31925	-97.505	35.2068	-97.449	79,979.38	80,231.47	252.09
6/4/18 9:01 AM	UNIV COMMUNITY, UC	6/4/18 11:25 PM	UNIV COMMUNITY, UC	817 Chautauqua Ave, Norman, OK 73069-4608 US	1		802 SW 19th St, Moore, OK 73160-2000 US	14:25	864	35.20676	-97.449	35.319	-97.504	80,231.47	80,248.06	16.59
6/5/18 12:45 PM	UNIV COMMUNITY, UC	6/5/18 10:30 PM	UNIV COMMUNITY, UC	802 SW 19th St, Moore, OK 73160-2000 US	1		802 SW 19th St, Moore, OK 73160-2000 US	09:46	585	35.31904	-97.504	35.3193	-97.504	80,248.06	80,318.65	70.59
6/6/18 7:55 AM	UNIV COMMUNITY, UC	6/6/18 10:45 PM	UNIV COMMUNITY, UC	802 SW 19th St, Moore, OK 73160-2000 US	1		804 SW 19th St, Moore, OK 73160-2000 US	14:50	889	35.31925	-97.504	35.3193	-97.505	80,318.65	80,425.71	107.06
6/7/18 9:04 AM	UNIV COMMUNITY, UC	6/7/18 9:27 PM	UNIV COMMUNITY, UC	804 SW 19th St, Moore, OK 73160-2000 US	1		804 SW 19th St, Moore, OK 73160-2000 US	12:23	742	35.31925	-97.505	35.3193	-97.505	80,425.71	80,480.89	55.18
6/8/18 8:29 AM	UNIV COMMUNITY, UC	6/8/18 10:44 PM	UNIV COMMUNITY, UC	804 SW 19th St, Moore, OK 73160-2000 US	1		804 SW 19th St, Moore, OK 73160-2000 US	14:14	854	35.31932	-97.505	35.3191	-97.505	80,480.89	80,563.16	82.27
6/9/18 10:44 AM	UNIV COMMUNITY, UC	6/9/18 8:23 PM	UNIV COMMUNITY, UC	804 SW 19th St, Moore, OK 73160-2000 US	1		804 SW 19th St, Moore, OK 73160-2000 US	09:39	578	35.31911	-97.505	35.3194	-97.505	80,563.16	80,623.43	60.27
6/10/18 12:47 PM	UNIV COMMUNITY, UC	6/10/18 8:55 PM	UNIV COMMUNITY, UC	804 SW 19th St, Moore, OK 73160-2000 US	1		804 SW 19th St, Moore, OK 73160-2000 US	08:08	487	35.3194	-97.505	35.3193	-97.505	80,623.43	80,873.16	249.73
6/11/18 10:38 AM	UNIV COMMUNITY, UC	6/11/18 12:19 PM	UNIV COMMUNITY, UC	804 SW 19th St, Moore, OK 73160-2000 US			7142 Terminal Dr, Oklahoma City, OK 73159-0901 US	01:41	100	35.31932	-97.505	35.3993	-97.596	80,873.16	80,888.26	15.10
6/13/18 10:58 AM	UNIV COMMUNITY, UC	6/13/18 11:50 AM	UNIV COMMUNITY, UC	7142 Terminal Dr, Oklahoma City, OK 73159-0901 US			811 Chautauqua Ave, Norman, OK 73069-4608 US	00:51	51	35.39932	-97.596	35.2069	-97.45	80,888.26	80,911.93	23.67
6/14/18 4:18 PM	UNIV COMMUNITY, UC	6/14/18														

Personal Traps
to Tulsa

Report: Activity Detail
 Report Run Date/Time 7/11/18 4:35:56 PM CDT
 Start Date 11/20/17 12:00:00 AM
 End Date 11/27/17 12:00:01 AM
 Report Time Window 12:00 AM-12:00 AM
 Selected Vehicle 9204 UCOMM

Thanksgiving Weekend

License Plate ST20329
 Total Distance (mi) 1,009.2
 Include Sensor Activity No
 Landmark Privacy All Landmarks

* Posted Speed values are compared against the Instantaneous Speed to produce speed violations.
 ** Some vehicles selected may not qualify for the time period specified..
 *** Low GPS Accuracy: X indicates the possibility of imprecise data due to signal interruption.
 **** Due to potentially erroneous speed data this location data has been removed from consideration for Speed Alerts and Report.

Driver	VIN	Date / Status	Ignition / Address	City	State	Zip	County	Latitude	Longitude	Odometer (mi)	Heading	Average Speed (mph)	Instantaneous Speed (mph)	Max Speed (mph)	Posted Speed (mph)	Movement Status	Notes
UNIV COMMUNITY, UC	1GNSKBK8GR329600	11/20/17 7:30:42 AM On	314 Sonora Ln	Norman	OK	73069-3124	Cleveland	35.266702	-97.443556	69,558.4	—	0	0	0	—	Idle	
UNIV COMMUNITY, UC	1GNSKBK8GR329600	11/20/17 7:32:43 AM On	3560 N Porter Ave	Norman	OK	73071-7144	Cleveland	35.26272	-97.441351	69,556.8	S	12	25	37	—	Moving	
UNIV COMMUNITY, UC	1GNSKBK8GR329600	11/20/17 7:34:44 AM On	1421 W Tecumseh Rd	Norman	OK	73069-8259	Cleveland	35.262009	-97.461547	69,560.0	W	38	55	58	40	Moving	
UNIV COMMUNITY, UC	1GNSKBK8GR329600	11/20/17 7:36:44 AM On	3907 N Flood Ave	Norman	OK	73069-8235	Cleveland	35.265991	-97.477618	69,561.1	NW	32	56	56	55	Moving	
UNIV COMMUNITY, UC	1GNSKBK8GR329600	11/20/17 7:38:44 AM On	I-35 N	Norman	OK	73069	Cleveland	35.285004	-97.488782	69,563.1	N	63	72	76	70	Moving	
UNIV COMMUNITY, UC	1GNSKBK8GR329600	11/20/17 7:40:45 AM On	1916 S Service Rd	Oklahoma City	OK	73160	Cleveland	35.319822	-97.488356	69,564.9	—	52	0	73	35	Moving	
UNIV COMMUNITY, UC	1GNSKBK8GR329600	11/20/17 7:42:45 AM On	111 SW 19th St	Moore	OK	73160-6011	Cleveland	35.320107	-97.491342	69,565.1	—	5	0	38	—	Moving	
UNIV COMMUNITY, UC	1GNSKBK8GR329600	11/20/17 7:44:46 AM On	647 SW 19th St	Moore	OK	73160-5439	Cleveland	35.321244	-97.498098	69,565.6	—	16	1	34	—	Moving	
UNIV COMMUNITY, UC	1GNSKBK8GR329600	11/20/17 7:46:46 AM On	647 SW 19th St	Moore	OK	73160-5439	Cleveland	35.321244	-97.498169	69,565.6	—	0	0	1	—	Moving	
UNIV COMMUNITY, UC	1GNSKBK8GR329600	11/20/17 7:47:16 AM Off	647 SW 19th St	Moore	OK	73160-5439	Cleveland	35.321244	-97.498169	69,565.6	—	0	0	0	—	Stopped	
UNIV COMMUNITY, UC	1GNSKBK8GR329600	11/20/17 8:41:35 AM On	647 SW 19th St	Moore	OK	73160-5439	Cleveland	35.321244	-97.498169	69,565.6	—	0	0	0	—	Idle	
UNIV COMMUNITY, UC	1GNSKBK8GR329600	11/20/17 8:43:36 AM On	2096 Interstate 35 Frontage Rd	Moore	OK	73160-5514	Cleveland	35.318969	-97.490987	69,566.2	E	21	20	37	—	Moving	
UNIV COMMUNITY, UC	1GNSKBK8GR329600	11/20/17 8:45:36 AM On	I-35 S	Norman	OK	73069	Cleveland	35.287467	-97.486293	69,568.5	S	67	68	78	70	Moving	
UNIV COMMUNITY, UC	1GNSKBK8GR329600	11/20/17 8:47:36 AM On	I-35 S	Norman	OK	73069	Cleveland	35.252836	-97.485853	69,570.9	S	72	70	80	60	Moving	
UNIV COMMUNITY, UC	1GNSKBK8GR329600	11/20/17 8:49:37 AM On	370 N Interstate Dr	Norman	OK	73072-4734	Cleveland	35.22048	-97.486009	69,573.1	S	67	52	73	40	Moving	
UNIV COMMUNITY, UC	1GNSKBK8GR329600	11/20/17 8:51:37 AM On	2422 W Main St	Norman	OK	73069-6328	Cleveland	35.216347	-97.478044	69,573.7	E	17	31	52	40	Moving	
UNIV COMMUNITY, UC	1GNSKBK8GR329600	11/20/17 8:53:38 AM On	1528 W Main St	Norman	OK	73069-6646	Cleveland	35.218418	-97.485458	69,574.5	E	21	27	40	35	Moving	
UNIV COMMUNITY, UC	1GNSKBK8GR329600	11/20/17 8:55:38 AM On	1037 W Boyd St	Norman	OK	73069-4818	Cleveland	35.211378	-97.458987	69,575.3	S	25	7	43	25	Moving	
UNIV COMMUNITY, UC	1GNSKBK8GR329600	11/20/17 8:57:38 AM On	502 Elm Ave	Norman	OK	73019	Cleveland	35.211022	-97.448107	69,575.9	—	19	0	41	—	Moving	
UNIV COMMUNITY, UC	1GNSKBK8GR329600	11/20/17 8:59:31 AM Off	597 Parrington Oval	Norman	OK	73019	Cleveland	35.209102	-97.445618	69,576.1	—	9	0	38	—	Stopped	
UNIV COMMUNITY, UC	1GNSKBK8GR329600	11/20/17 11:45:50 AM On	597 Parrington Oval	Norman	OK	73019	Cleveland	35.209102	-97.445618	69,576.1	—	0	0	0	—	Idle	
UNIV COMMUNITY, UC	1GNSKBK8GR329600	11/20/17 11:47:51 AM On	697 Parrington Oval	Norman	OK	73019	Cleveland	35.211022	-97.445618	69,576.3	—	5	0	17	—	Moving	
UNIV COMMUNITY, UC	1GNSKBK8GR329600	11/20/17 11:49:51 AM On	1069 S Jenkins Ave	Norman	OK	73019	Cleveland	35.207822	-97.44128	69,576.8	—	14	0	27	—	Moving	
UNIV COMMUNITY, UC	1GNSKBK8GR329600	11/20/17 11:51:51 AM On	1427 S Jenkins Ave	Norman	OK	73072	Cleveland	35.200853	-97.44128	69,577.2	S	15	16	30	—	Moving	
UNIV COMMUNITY, UC	1GNSKBK8GR329600	11/20/17 11:53:52 AM On	S Jenkins Ave	Norman	OK	73072	Cleveland	35.189831	-97.441422	69,578.0	—	22	0	38	—	Moving	
UNIV COMMUNITY, UC	1GNSKBK8GR329600	11/20/17 11:55:53 AM On	506 Congress St	Norman	OK	73072	Cleveland	35.187129	-97.435164	69,578.6	E	16	24	32	—	Moving	
UNIV COMMUNITY, UC	1GNSKBK8GR329600	11/20/17 11:56:55 AM Off	515 Congress St	Norman	OK	73072	Cleveland	35.187484	-97.434524	69,578.6	—	5	0	24	—	Stopped	
UNIV COMMUNITY, UC	1GNSKBK8GR329600	11/20/17 12:01:00 PM On	515 Congress St	Norman	OK	73072	Cleveland	35.187484	-97.434524	69,578.6	—	0	0	0	—	Idle	
UNIV COMMUNITY, UC	1GNSKBK8GR329600	11/20/17 12:03:01 PM On	S Jenkins Ave	Norman	OK	73019	Cleveland	35.189333	-97.44128	69,579.2	—	17	0	36	—	Moving	
UNIV COMMUNITY, UC	1GNSKBK8GR329600	11/20/17 12:05:01 PM On	1610 S Jenkins Ave	Norman	OK	73072-6507	Cleveland	35.198791	-97.441351	69,579.8	S	20	30	37	—	Moving	
UNIV COMMUNITY, UC	1GNSKBK8GR329600	11/20/17 12:07:02 PM On	299 W 3rd St	Norman	OK	73072	Cleveland	35.200996	-97.445689	69,580.2	—	11	0	30	—	Moving	
UNIV COMMUNITY, UC	1GNSKBK8GR329600	11/20/17 12:08:31 PM Off	293 W 3rd St	Norman	OK	73072	Cleveland	35.200996	-97.445618	69,580.2	—	0	0	0	—	Stopped	
UNIV COMMUNITY, UC	1GNSKBK8GR329600	11/20/17 1:02:30 PM On	293 W 3rd St	Norman	OK	73072	Cleveland	35.200996	-97.445618	69,580.2	—	0	0	0	—	Idle	
UNIV COMMUNITY, UC	1GNSKBK8GR329600	11/20/17 1:04:31 PM On	398 Cate Center Dr	Norman	OK	73072-7114	Cleveland	35.202987	-97.444338	69,580.4	—	7	0	20	—	Moving	
UNIV COMMUNITY, UC	1GNSKBK8GR329600	11/20/17 1:04:51 PM Off	Asp Ave	Norman	OK	73072	Cleveland	35.203058	-97.444338	69,580.4	—	0	0	0	—	Stopped	
UNIV COMMUNITY, UC	1GNSKBK8GR329600	11/20/17 1:33:14 PM On	Asp Ave	Norman	OK	73072	Cleveland	35.203058	-97.444338	69,580.4	—	0	0	0	—	Idle	
UNIV COMMUNITY, UC	1GNSKBK8GR329600	11/20/17 1:35:14 PM On	1175 S Jenkins Ave	Norman	OK	73019	Cleveland	35.205262	-97.440924	69,580.7	N	11	25	29	—	Moving	
UNIV COMMUNITY, UC	1GNSKBK8GR329600	11/20/17 1:37:14 PM On	804 S Jenkins Ave	Norman	OK	73019-5003	Cleveland	35.21088	-97.441351	69,581.1	—	11	0	27	—	Moving	
UNIV COMMUNITY, UC	1GNSKBK8GR329600	11/20/17 1:39:15 PM On	540 Parrington Oval	Norman	OK	73019-3030	Cleveland	35.21024	-97.445973	69,581.5	S	10	5	26	—	Moving	
UNIV COMMUNITY, UC	1GNSKBK8GR329600	11/20/17 1:41:00 PM Off	593 Parrington Oval	Norman	OK	73019	Cleveland	35.209102	-97.445689	69,581.5	—	2	0	15	—	Stopped	
UNIV COMMUNITY, UC	1GNSKBK8GR329600	11/20/17 2:10:45 PM On	593 Parrington Oval	Norman	OK	73019	Cleveland	35.209102	-97.445689	69,581.5	—	0	0	0	—	Idle	
UNIV COMMUNITY, UC	1GNSKBK8GR329600	11/20/17 2:12:46 PM On	692 Parrington Oval	Norman	OK	73019	Cleveland	35.21088	-97.445547	69,581.7	—	4	4	21	—	Moving	
UNIV COMMUNITY, UC	1GNSKBK8GR329600	11/20/17 2:14:46 PM On	568 S University Blvd	Norman	OK	73069-5720	Cleveland	35.212444	-97.446613	69,581.9	SE	6	10	19	—	Moving	
UNIV COMMUNITY, UC	1GNSKBK8GR329600	11/20/17 2:15:48 PM Off	576 S University Blvd	Norman	OK	73069-5720	Cleveland	35.212089	-97.445973	69,582.0	—	5	0	19	—	Stopped	
UNIV COMMUNITY, UC	1GNSKBK8GR329600	11/20/17 2:36:27 PM On	576 S University Blvd	Norman	OK	73069-5720	Cleveland	35.212089	-97.445973	69,582.0	—	0	0	0	—	Idle	
UNIV COMMUNITY, UC	1GNSKBK8GR329600	11/20/17 2:38:28 PM On	307 Chautauqua Ave	Norman	OK	73069-5503	Cleveland	35.215218	-97.450027	69,582.5	S	19	24	35	—	Moving	
UNIV COMMUNITY, UC	1GNSKBK8GR329600	11/20/17 2:40:28 PM On	454 N Lahoma Ave	Norman	OK	73069-7038	Cleveland	35.222116	-97.451662	69,583.0	W	16	21	34	—	Moving	
UNIV COMMUNITY, UC	1GNSKBK8GR329600	11/20/17 2:42:28 PM On	1343 N Flood Ave	Norman	OK	73069-7639	Cleveland	35.232782	-97.453298	69,583.8	—	24	0	46	55	Moving	
UNIV COMMUNITY, UC	1GNSKBK8GR329600	11/20/17 2:44:29 PM On	1621 N Flood Ave	Norman	OK	73069	Cleveland	35.237112	-97.454364	69,584.2	N	10	52	52	55	Moving	
UNIV COMMUNITY, UC	1GNSKBK8GR329600	11/20/17 2:46:29 PM On	3155 N Flood Ave	Norman	OK	73069-8243	Cleveland	35.256107	-97.469013	69,585.8	NW	47	57	61	55	Moving	
UNIV COMMUNITY, UC	1GNSKBK8GR329600	11/20/17 2:47:59 PM Off	3601 N Flood Ave	Norman	OK	73069-8246	Cleveland	35.262933	-97.474489	69,586.3	—	22	0	57	55	Stopped	
UNIV COMMUNITY, UC	1GNSKBK8GR329600	11/20/17 2:51:38 PM On	3601 N Flood Ave	Norman	OK	73069-8246	Cleveland	35.262933	-97.474489	69,586.3	—	0	0	0	55	Idle	
UNIV COMMUNITY, UC	1GNSKBK8GR329600	11/20/17 2:53:38 PM On	4603 N Flood Ave	Norman	OK	73069-8246	Cleveland	35.274867	-97.481316	69,587.3	N	31	11	62	55	Moving	
UNIV COMMUNITY, UC	1GNSKBK8GR329600	11/20/17 2:55:38 PM On	I-35 S	Oklahoma City	OK	73160	Cleveland	35.303253	-97.489849	69,589.3	N	62	71	76	70	Moving	
UNIV COMMUNITY, UC	1GNSKBK8GR329600	11/20/17 2:57:39 PM On	I-35 N	Oklahoma City	OK	73160	Cleveland	35.335324	-97.490347	69,591.5	N	67	61	75	65	Moving	
UNIV COMMUNITY, UC	1GNSKBK8GR329600	11/20/17 2:59:39 PM On	I-35 N	Oklahoma City	OK	73160	Cleveland	35.365333	-97.494827	69,593.7	N	63	72	72	60	Moving	
UNIV COMMUNITY, UC	1GNSKBK8GR329600	11/20/17 3:01:39 PM On	I-35 N	Oklahoma City	OK	73149	Oklahoma	35.399253	-97.49504	69,596.0	S	70	73	73	60	Moving	
UNIV COMMUNITY, UC	1GNSKBK8GR329600	11/20/17 3:03:39 PM On	I-35 N	Oklahoma City	OK	73129	Oklahoma	35.432391	-97.486608	69,598.4	S	71	60	75	60	Moving	
UNIV COMMUNITY, UC	1GNSKBK8GR329600	11/20/17 3:05:40 PM On	I-35 N	Oklahoma City	OK	73117	Oklahoma	35.460196	-97.491484	69,600.3	N	58	40	67	—	Moving	
UNIV COMMUNITY, UC	1GNSKBK8GR329600	11/20/17 3:07:40 PM On	I-35 N	Oklahoma City	OK	73117	Oklahoma	35.472924	-97.466624	69,602.3	N	68	67	67	60	Moving	
UNIV COMMUNITY, UC	1GNSKBK8GR329600	11/20/17 3:09:40 PM On	I-35 N	Oklahoma City	OK	73111	Oklahoma	35.505209	-97.461191	69,604.6	N	68	70	75	60	Moving	
UNIV COMMUNITY, UC	1GNSKBK8GR329600	11/20/17 3:11:41 PM On	I-35 N	Oklahoma City	OK	73111	Oklahoma	35.536773	-97.460338	69,606.9	N	70	66	78	60	Moving	

Driver	VIN	Date / Status	Ignition Status	Address	City	State	Zip	County	Latitude	Longitude	Odometer (mi)	Heading	Average	Instantaneous	Max	Posted	Notes	
													Speed (mph)	s Speed (mph)	Speed (mph)	Speed (mph)		
UNIV COMMUNITY, UC	1GNSKBKCBGR329600	11/20/17 3:13:41 PM	On	Historic Route 66 E	Oklahoma City	OK	73131	Oklahoma	35.570844	-97.447964	69,609.2	NE	70	67	75	70	Moving	
UNIV COMMUNITY, UC	1GNSKBKCBGR329600	11/20/17 3:15:41 PM	On	I-44 E	Edmond	OK	73013	Oklahoma	35.599076	-97.428409	69,611.6	E	68	53	75	--	Moving	
UNIV COMMUNITY, UC	1GNSKBKCBGR329600	11/20/17 3:17:42 PM	On	I-44 W	Jones	OK	73049	Oklahoma	35.606471	-97.387662	69,613.9	E	72	85	85	75	Moving	
UNIV COMMUNITY, UC	1GNSKBKCBGR329600	11/20/17 3:19:42 PM	On	I-44 W	Jones	OK	73049	Oklahoma	35.615929	-97.339449	69,616.7	E	85	85	87	75	Moving	
UNIV COMMUNITY, UC	1GNSKBKCBGR329600	11/20/17 3:21:42 PM	On	I-44 E	Jones	OK	73049	Oklahoma	35.625529	-97.291022	69,619.5	E	83	85	85	75	Moving	
UNIV COMMUNITY, UC	1GNSKBKCBGR329600	11/20/17 3:23:42 PM	On	I-44 E	Luther	OK	73054	Oklahoma	35.635484	-97.243093	69,622.3	E	83	83	85	75	Moving	
UNIV COMMUNITY, UC	1GNSKBKCBGR329600	11/20/17 3:25:43 PM	On	I-44 W	Luther	OK	73054	Oklahoma	35.643022	-97.197227	69,625.0	E	78	80	85	70	Moving	
UNIV COMMUNITY, UC	1GNSKBKCBGR329600	11/20/17 3:27:43 PM	On	I-44 W	Luther	OK	73054	Oklahoma	35.650062	-97.150862	69,627.6	E	80	81	83	75	Moving	
UNIV COMMUNITY, UC	1GNSKBKCBGR329600	11/20/17 3:29:43 PM	On	I-44 E	Wellston	OK	74881	Lincoln	35.662293	-97.106844	69,630.3	E	78	78	83	75	Moving	
UNIV COMMUNITY, UC	1GNSKBKCBGR329600	11/20/17 3:31:44 PM	On	I-44 W	Wellston	OK	74881	Lincoln	35.675733	-97.063964	69,632.9	E	78	80	80	75	Moving	
UNIV COMMUNITY, UC	1GNSKBKCBGR329600	11/20/17 3:33:44 PM	On	I-44 E	Wellston	OK	74881	Lincoln	35.690453	-97.016533	69,635.7	E	86	85	88	75	Moving	
UNIV COMMUNITY, UC	1GNSKBKCBGR329600	11/20/17 3:35:44 PM	On	I-44 E	Chandler	OK	74834	Lincoln	35.701191	-96.968818	69,638.5	E	83	86	75	Moving		
UNIV COMMUNITY, UC	1GNSKBKCBGR329600	11/20/17 3:37:45 PM	On	I-44 E	Chandler	OK	74834	Lincoln	35.711644	-96.921813	69,641.2	E	82	75	85	75	Moving	
UNIV COMMUNITY, UC	1GNSKBKCBGR329600	11/20/17 3:39:45 PM	On	I-44 E	Chandler	OK	74834	Lincoln	35.720249	-96.87808	69,643.8	E	76	76	82	75	Moving	
UNIV COMMUNITY, UC	1GNSKBKCBGR329600	11/20/17 3:41:45 PM	On	I-44 W	Chandler	OK	74834	Lincoln	35.728996	-96.830578	69,646.5	E	82	86	86	75	Moving	
UNIV COMMUNITY, UC	1GNSKBKCBGR329600	11/20/17 3:43:45 PM	On	I-44 E	Chandler	OK	74834	Lincoln	35.737387	-96.783004	69,649.3	E	82	87	88	75	Moving	
UNIV COMMUNITY, UC	1GNSKBKCBGR329600	11/20/17 3:45:46 PM	On	I-44 E	Stroud	OK	74079	Lincoln	35.744711	-96.733298	69,652.1	E	86	82	91	75	Moving	
UNIV COMMUNITY, UC	1GNSKBKCBGR329600	11/20/17 3:47:46 PM	On	I-44 E	Stroud	OK	74079	Lincoln	35.751396	-96.687147	69,654.7	E	78	76	82	75	Moving	
UNIV COMMUNITY, UC	1GNSKBKCBGR329600	11/20/17 3:49:46 PM	On	I-44 E	Stroud	OK	74079	Lincoln	35.7632	-96.643058	69,657.4	E	78	83	83	75	Moving	
UNIV COMMUNITY, UC	1GNSKBKCBGR329600	11/20/17 3:51:47 PM	On	I-44 E	Depew	OK	74028	Creek	35.7792	-96.600391	69,660.0	NE	80	85	85	75	Moving	
UNIV COMMUNITY, UC	1GNSKBKCBGR329600	11/20/17 3:53:47 PM	On	I-44 E	Depew	OK	74028	Creek	35.797618	-96.560142	69,662.6	NE	78	78	85	75	Moving	
UNIV COMMUNITY, UC	1GNSKBKCBGR329600	11/20/17 3:55:47 PM	On	I-44 E	Depew	OK	74028	Creek	35.812622	-96.51584	69,665.4	E	82	83	87	75	Moving	
UNIV COMMUNITY, UC	1GNSKBKCBGR329600	11/20/17 3:57:48 PM	On	I-44 E	Depew	OK	74028	Creek	35.824996	-96.470044	69,668.0	E	82	88	89	75	Moving	
UNIV COMMUNITY, UC	1GNSKBKCBGR329600	11/20/17 3:59:48 PM	On	I-44 E	Bristow	OK	74010	Creek	35.838578	-96.422044	69,670.9	E	85	85	89	75	Moving	
UNIV COMMUNITY, UC	1GNSKBKCBGR329600	11/20/17 4:01:48 PM	On	I-44 E	Bristow	OK	74010	Creek	35.853156	-96.376533	69,673.7	NE	82	83	86	75	Moving	
UNIV COMMUNITY, UC	1GNSKBKCBGR329600	11/20/17 4:03:48 PM	On	I-44 W	Bristow	OK	74010	Creek	35.88032	-96.34112	69,676.5	NE	83	85	89	75	Moving	
UNIV COMMUNITY, UC	1GNSKBKCBGR329600	11/20/17 4:05:48 PM	On	I-44 E	Bristow	OK	74010	Creek	35.906204	-96.305636	69,679.2	NE	81	71	85	75	Moving	
UNIV COMMUNITY, UC	1GNSKBKCBGR329600	11/20/17 4:07:49 PM	On	I-44 E	Kellyville	OK	74039	Creek	35.930169	-96.272782	69,681.6	NE	73	78	85	75	Moving	
UNIV COMMUNITY, UC	1GNSKBKCBGR329600	11/20/17 4:09:49 PM	On	I-44 W	Kellyville	OK	74039	Creek	35.952627	-96.237013	69,684.3	NE	81	81	85	75	Moving	
UNIV COMMUNITY, UC	1GNSKBKCBGR329600	11/20/17 4:11:49 PM	On	I-44 E	Sapulpa	OK	74066	Creek	35.983147	-96.199964	69,687.1	NE	83	85	87	75	Moving	
UNIV COMMUNITY, UC	1GNSKBKCBGR329600	11/20/17 4:13:49 PM	On	I-44 E	Sapulpa	OK	74066	Creek	35.998009	-96.160996	69,689.6	E	73	75	85	75	Moving	
UNIV COMMUNITY, UC	1GNSKBKCBGR329600	11/20/17 4:15:49 PM	On	I-44 E	Sapulpa	OK	74066	Creek	36.009173	-96.120107	69,692.0	E	72	77	80	75	Moving	
UNIV COMMUNITY, UC	1GNSKBKCBGR329600	11/20/17 4:17:50 PM	On	I-44 E	Tulsa	OK	74131	Creek	36.031858	-96.08832	69,694.6	NE	76	75	81	75	Moving	
UNIV COMMUNITY, UC	1GNSKBKCBGR329600	11/20/17 4:19:50 PM	On	I-44 E	Tulsa	OK	74131	Creek	36.066204	-96.067342	69,697.2	NE	80	81	83	75	Moving	
UNIV COMMUNITY, UC	1GNSKBKCBGR329600	11/20/17 4:21:50 PM	On	I-244 E	Tulsa	OK	74107	Tulsa	36.089316	-96.039182	69,699.5	NE	68	71	81	60	Moving	
UNIV COMMUNITY, UC	1GNSKBKCBGR329600	11/20/17 4:23:51 PM	On	I-244 E	Tulsa	OK	74107	Tulsa	36.116622	-96.009813	69,702.0	NE	77	71	81	65	Moving	
UNIV COMMUNITY, UC	1GNSKBKCBGR329600	11/20/17 4:25:51 PM	On	I-244 E	Tulsa	OK	74127	Tulsa	36.148551	-96.002204	69,704.3	N	68	61	77	55	Moving	
UNIV COMMUNITY, UC	1GNSKBKCBGR329600	11/20/17 4:27:51 PM	On	Osage Expy N	Tulsa	OK	74127	Osage	36.179698	-96.001778	69,706.6	NW	66	71	77	55	Moving	
UNIV COMMUNITY, UC	1GNSKBKCBGR329600	11/20/17 4:29:52 PM	On	276 W Zion St	Tulsa	OK	74127	Osage	36.190009	-96.007467	69,707.7	--	36	1	71	--	Moving	
UNIV COMMUNITY, UC	1GNSKBKCBGR329600	11/20/17 4:30:40 PM	Off	1770 W Young St	Tulsa	OK	74127-2513	Osage	36.189938	-96.007396	69,707.7	--	1	0	4	--	Stopped	Residence near mother
UNIV COMMUNITY, UC	1GNSKBKCBGR329600	11/20/17 7:16:37 PM	On	1770 W Young St	Tulsa	OK	74127-2513	Osage	36.189938	-96.007396	69,707.7	--	0	0	0	--	Idle	
UNIV COMMUNITY, UC	1GNSKBKCBGR329600	11/20/17 7:18:39 PM	On	1772 W Young St	Tulsa	OK	74127-2513	Osage	36.189938	-96.007324	69,707.7	--	0	0	0	--	Idle	
UNIV COMMUNITY, UC	1GNSKBKCBGR329600	11/20/17 7:20:39 PM	On	1768 W Young St	Tulsa	OK	74127-2513	Osage	36.189867	-96.007396	69,707.7	--	0	0	0	--	Idle	
UNIV COMMUNITY, UC	1GNSKBKCBGR329600	11/20/17 7:22:40 PM	On	1768 W Young St	Tulsa	OK	74127-2513	Osage	36.189867	-96.007396	69,707.7	--	0	0	0	--	Idle	
UNIV COMMUNITY, UC	1GNSKBKCBGR329600	11/20/17 7:24:40 PM	On	Osage Expy S	Tulsa	OK	74127	Osage	36.184249	-96.004551	69,708.5	S	22	62	62	60	Moving	
UNIV COMMUNITY, UC	1GNSKBKCBGR329600	11/20/17 7:26:40 PM	On	232 W Fairview St	Tulsa	OK	74103	Tulsa	36.162276	-95.999502	69,710.1	SE	48	15	67	30	Moving	
UNIV COMMUNITY, UC	1GNSKBKCBGR329600	11/20/17 7:28:40 PM	On	2 E Archer St	Tulsa	OK	74103-2003	Tulsa	36.157369	-95.993244	69,710.8	S	20	11	36	--	Moving	
UNIV COMMUNITY, UC	1GNSKBKCBGR329600	11/20/17 7:30:34 PM	Off	107 N Boulder Ave	Tulsa	OK	74103-1809	Tulsa	36.157582	-95.993813	69,710.9	--	1	0	11	--	Stopped	Sisserou's Restaurant
UNIV COMMUNITY, UC	1GNSKBKCBGR329600	11/20/17 7:56:56 PM	On	107 N Boulder Ave	Tulsa	OK	74103-1809	Tulsa	36.157582	-95.993813	69,710.9	--	0	0	0	--	Idle	
UNIV COMMUNITY, UC	1GNSKBKCBGR329600	11/20/17 8:58:56 PM	On	107 N Boulder Ave	Tulsa	OK	74103-1809	Tulsa	36.157582	-95.993813	69,710.9	--	0	0	0	--	Idle	
UNIV COMMUNITY, UC	1GNSKBKCBGR329600	11/20/17 9:00:56 PM	On	S Denver Ave	Tulsa	OK	74103	Tulsa	36.155307	-95.996302	69,711.2	SE	10	29	29	25	Moving	
UNIV COMMUNITY, UC	1GNSKBKCBGR329600	11/20/17 9:02:56 PM	On	702 S Denver Ave	Tulsa	OK	74119	Tulsa	36.148124	-95.992533	69,711.7	SE	16	24	30	25	Moving	
UNIV COMMUNITY, UC	1GNSKBKCBGR329600	11/20/17 9:04:56 PM	On	US-75 S	Tulsa	OK	74127	Tulsa	36.145209	-96.004053	69,712.6	SW	27	50	53	65	Moving	
UNIV COMMUNITY, UC	1GNSKBKCBGR329600	11/20/17 9:06:56 PM	On	I-244 W	Tulsa	OK	74107	Tulsa	36.11584	-96.010524	69,714.7	SW	63	67	68	55	Moving	
UNIV COMMUNITY, UC	1GNSKBKCBGR329600	11/20/17 9:08:57 PM	On	I-244 W	Tulsa	OK	74107	Tulsa	36.092942	-96.036124	69,716.9	SW	65	65	72	65	Moving	
UNIV COMMUNITY, UC	1GNSKBKCBGR329600	11/20/17 9:10:57 PM	On	5103 W 60th St	Tulsa	OK	74107-8825	Tulsa	36.077369	-96.047644	69,718.2	S	40	12	67	--	Moving	
UNIV COMMUNITY, UC	1GNSKBKCBGR329600	11/20/17 9:12:58 PM	On	6008 S 49th West Ave	Tulsa	OK	74107-8811	Tulsa	36.0768	-96.048498	69,718.3	--	2	0	15	35	Moving	
UNIV COMMUNITY, UC	1GNSKBKCBGR329600	11/20/17 9:13:19 PM	Off	6008 S 49th West Ave	Tulsa	OK	74107-8811	Tulsa	36.0768	-96.048498	69,718.3	--	0	0	0	35	Stopped	
UNIV COMMUNITY, UC	1GNSKBKCBGR329600	11/20/17 9:22:42 PM	On	6008 S 49th West Ave	Tulsa	OK	74107-8811	Tulsa	36.0768	-96.048498	69,718.3	--	0	0	0	35	Idle	
UNIV COMMUNITY, UC	1GNSKBKCBGR329600	11/20/17 9:24:43 PM	On	6004 S 49th West Ave	Tulsa	OK	74107-8811	Tulsa	36.076871	-96.047573	69,718.4	N	2	11	11	35	Moving	
UNIV COMMUNITY, UC	1GNSKBKCBGR329600	11/20/17 9:26:43 PM	On	I-44 W	Tulsa	OK	74131	Creek	36.0704	-96.062222	69,719.6	SW	36	70	70	60	Moving	
UNIV COMMUNITY, UC	1GNSKBKCBGR329600	11/20/17 9:28:43 PM	On	I-44 W	Tulsa	OK	74131	Creek	36.037547	-96.084448	69,722.2	SW	78	72	82	75	Moving	
UNIV COMMUNITY, UC	1GNSKBKCBGR329600	11/20/17 9:30:44 PM	On	I-44 W	Sapulpa	OK	74066	Creek	36.012018	-96.110578	69,724.6	W	73	81	81	75	Moving	
UNIV COMMUNITY, UC	1GNSKBKCBGR329600	11/20/17 9:32:44 PM	On	I-44 W	Sapulpa	OK	74066	Creek	36	-96.15232	69,727.1	W	73	70	82	75	Moving	
UNIV COMMUNITY, UC	1GNSKBKCBGR329600	11/20/17 9:34:44 PM	On	I-44 E	Sapulpa	OK	74066	Creek	35.988836	-96.192356	69,729.6	SW	72	76	77	75	Moving	
UNIV COMMUNITY, UC	1GNSKBKCBGR3296																	

Driver	VIN	Date / Status	Ignition		City	State	Zip	County	Latitude	Longitude	Odometer (mi)	Heading	Average	Instantaneous	Max	Posted	Notes	
			Speed (mph)	Speed (mph)									Speed (mph)	Speed (mph)	Status			
UNIV COMMUNITY, UC	1GNSKBKC8GR329600	11/20/17 10:00:47 PM	On	I-44 W	Stroud	OK	74079	Lincoln	35.75168	-96.692622	69,762.8	SW	78	73	81	75	Moving	
UNIV COMMUNITY, UC	1GNSKBKC8GR329600	11/20/17 10:02:48 PM	On	I-44 W	Stroud	OK	74079	Lincoln	35.744284	-96.731738	69,765.4	W	77	77	83	75	Moving	
UNIV COMMUNITY, UC	1GNSKBKC8GR329600	11/20/17 10:04:48 PM	On	I-44 W	Chandler	OK	74834	Lincoln	35.737956	-96.780231	69,767.8	W	73	73	78	75	Moving	
UNIV COMMUNITY, UC	1GNSKBKC8GR329600	11/20/17 10:06:48 PM	On	I-44 E	Chandler	OK	74834	Lincoln	35.730489	-96.8224	69,770.3	W	73	75	77	75	Moving	
UNIV COMMUNITY, UC	1GNSKBKC8GR329600	11/20/17 10:08:49 PM	On	I-44 E	Chandler	OK	74834	Lincoln	35.722738	-96.865849	69,772.8	W	76	77	80	75	Moving	
UNIV COMMUNITY, UC	1GNSKBKC8GR329600	11/20/17 10:10:49 PM	On	I-44 W	Chandler	OK	74834	Lincoln	35.713778	-96.911289	69,775.5	W	80	81	81	75	Moving	
UNIV COMMUNITY, UC	1GNSKBKC8GR329600	11/20/17 10:12:49 PM	On	I-44 W	Chandler	OK	74834	Lincoln	35.703893	-96.957227	69,778.1	W	80	80	81	75	Moving	
UNIV COMMUNITY, UC	1GNSKBKC8GR329600	11/20/17 10:14:49 PM	On	I-44 W	Chandler	OK	74834	Lincoln	35.693887	-97.001956	69,780.6	W	78	77	81	75	Moving	
UNIV COMMUNITY, UC	1GNSKBKC8GR329600	11/20/17 10:16:50 PM	On	I-44 W	Wellston	OK	74881	Lincoln	35.68192	-97.044409	69,783.3	W	76	75	77	75	Moving	
UNIV COMMUNITY, UC	1GNSKBKC8GR329600	11/20/17 10:18:50 PM	On	I-44 W	Wellston	OK	74881	Lincoln	35.66848	-97.087644	69,785.9	W	78	75	81	75	Moving	
UNIV COMMUNITY, UC	1GNSKBKC8GR329600	11/20/17 10:20:50 PM	On	I-44 W	Luther	OK	73054	Lincoln	35.655751	-97.128036	69,788.3	W	73	72	78	75	Moving	
UNIV COMMUNITY, UC	1GNSKBKC8GR329600	11/20/17 10:22:50 PM	On	I-44 W	Luther	OK	73054	Oklahoma	35.647004	-97.171342	69,790.9	W	76	78	80	75	Moving	
UNIV COMMUNITY, UC	1GNSKBKC8GR329600	11/20/17 10:24:51 PM	On	I-44 W	Luther	OK	73054	Oklahoma	35.64032	-97.215573	69,793.4	W	78	76	80	70	Moving	
UNIV COMMUNITY, UC	1GNSKBKC8GR329600	11/20/17 10:26:51 PM	On	I-44 W	Jones	OK	73049	Oklahoma	35.631289	-97.263502	69,796.2	W	83	83	85	75	Moving	
UNIV COMMUNITY, UC	1GNSKBKC8GR329600	11/20/17 10:28:51 PM	On	I-44 W	Jones	OK	73049	Oklahoma	35.621618	-97.310649	69,799.0	W	82	78	85	75	Moving	
UNIV COMMUNITY, UC	1GNSKBKC8GR329600	11/20/17 10:30:52 PM	On	I-44 E	Jones	OK	73049	Oklahoma	35.612516	-97.357227	69,801.6	W	81	82	82	75	Moving	
UNIV COMMUNITY, UC	1GNSKBKC8GR329600	11/20/17 10:32:52 PM	On	I-44 W	Edmond	OK	73013	Oklahoma	35.603556	-97.404587	69,804.4	W	82	82	82	75	Moving	
UNIV COMMUNITY, UC	1GNSKBKC8GR329600	11/20/17 10:34:52 PM	On	Historic Route 66 W	Oklahoma City	OK	73131	Oklahoma	35.590187	-97.435876	69,806.6	SW	67	75	82	70	Moving	
UNIV COMMUNITY, UC	1GNSKBKC8GR329600	11/20/17 10:36:52 PM	On	Historic Route 66 W	Oklahoma City	OK	73131	Oklahoma	35.588542	-97.454222	69,809.0	S	73	75	76	70	Moving	
UNIV COMMUNITY, UC	1GNSKBKC8GR329600	11/20/17 10:38:52 PM	On	I-35 S	Oklahoma City	OK	73111	Oklahoma	35.526542	-97.459627	69,811.3	S	68	70	76	80	Moving	
UNIV COMMUNITY, UC	1GNSKBKC8GR329600	11/20/17 10:40:53 PM	On	I-35 S	Oklahoma City	OK	73111	Oklahoma	35.494329	-97.465102	69,813.6	S	67	67	72	60	Moving	
UNIV COMMUNITY, UC	1GNSKBKC8GR329600	11/20/17 10:42:53 PM	On	I-35 S	Oklahoma City	OK	73117	Oklahoma	35.463609	-97.472711	69,815.9	W	68	70	72	60	Moving	
UNIV COMMUNITY, UC	1GNSKBKC8GR329600	11/20/17 10:44:53 PM	On	I-35 S	Oklahoma City	OK	73129	Oklahoma	35.447751	-97.486791	69,818.1	S	66	70	73	60	Moving	
UNIV COMMUNITY, UC	1GNSKBKC8GR329600	11/20/17 10:46:54 PM	On	I-35 N	Oklahoma City	OK	73129	Oklahoma	35.414756	-97.490773	69,820.4	S	70	71	75	60	Moving	
UNIV COMMUNITY, UC	1GNSKBKC8GR329600	11/20/17 10:48:54 PM	On	I-35 S	Oklahoma City	OK	73149	Oklahoma	35.380784	-97.495111	69,822.8	S	72	76	77	60	Moving	
UNIV COMMUNITY, UC	1GNSKBKC8GR329600	11/20/17 10:50:54 PM	On	I-35 S	Oklahoma City	OK	73160	Cleveland	35.348062	-97.494542	69,825.2	S	72	73	76	60	Moving	
UNIV COMMUNITY, UC	1GNSKBKC8GR329600	11/20/17 10:52:55 PM	On	I-35 S	Oklahoma City	OK	73160	Cleveland	35.309887	-97.490062	69,827.8	S	77	80	81	70	Moving	
UNIV COMMUNITY, UC	1GNSKBKC8GR329600	11/20/17 10:54:55 PM	On	US-77 S	Norman	OK	73069	Cleveland	35.276516	-97.482098	69,830.1	S	71	58	80	55	Moving	
UNIV COMMUNITY, UC	1GNSKBKC8GR329600	11/20/17 10:56:55 PM	On	1575 W Tecumseh Rd	Norman	OK	73069-8259	Cleveland	35.261938	-97.465884	69,831.7	E	47	46	62	40	Moving	
UNIV COMMUNITY, UC	1GNSKBKC8GR329600	11/20/17 10:58:56 PM	On	3711 N Porter Ave	Norman	OK	73071	Cleveland	35.263431	-97.44128	69,833.2	N	45	39	65	–	Moving	
UNIV COMMUNITY, UC	1GNSKBKC8GR329600	11/20/17 11:00:47 PM	Off	314 Sonora Ln	Norman	OK	73069-3124	Cleveland	35.266631	-97.443627	69,833.5	–	10	0	39	–	Stopped	
UNIV COMMUNITY, UC	1GNSKBKC8GR329600	11/21/17 8:01:47 AM	On	314 Sonora Ln	Norman	OK	73069-3124	Cleveland	35.266631	-97.443627	69,833.5	–	0	0	0	–	Idle	
UNIV COMMUNITY, UC	1GNSKBKC8GR329600	11/21/17 8:03:48 AM	On	3901 Bandera Trl	Norman	OK	73069-3117	Cleveland	35.266133	-97.442204	69,833.6	SE	4	17	17	–	Moving	
UNIV COMMUNITY, UC	1GNSKBKC8GR329600	11/21/17 8:05:48 AM	On	661 W Tecumseh Rd	Norman	OK	73069	Cleveland	35.261938	-97.450382	69,834.5	W	28	56	56	45	Moving	
UNIV COMMUNITY, UC	1GNSKBKC8GR329600	11/21/17 8:07:49 AM	On	1645 W Tecumseh Rd	Norman	OK	73069-8259	Cleveland	35.262009	-97.467733	69,835.4	–	29	0	56	40	Moving	
UNIV COMMUNITY, UC	1GNSKBKC8GR329600	11/21/17 8:09:49 AM	On	2260 Tecumseh Dr	Norman	OK	73069-1002	Cleveland	35.264284	-97.474347	69,836.0	SW	16	29	40	–	Moving	
UNIV COMMUNITY, UC	1GNSKBKC8GR329600	11/21/17 8:11:49 AM	On	4747 N Flood Ave	Norman	OK	73069	Cleveland	35.276018	-97.481813	69,837.0	N	31	37	61	55	Moving	
UNIV COMMUNITY, UC	1GNSKBKC8GR329600	11/21/17 8:13:49 AM	On	I-35 N	Oklahoma City	OK	73160	Cleveland	35.304107	-97.489778	69,839.0	N	61	63	73	70	Moving	
UNIV COMMUNITY, UC	1GNSKBKC8GR329600	11/21/17 8:15:50 AM	On	1916 S Service Rd	Oklahoma City	OK	73160	Cleveland	35.319822	-97.488356	69,840.1	–	32	0	68	35	Moving	
UNIV COMMUNITY, UC	1GNSKBKC8GR329600	11/21/17 8:17:50 AM	On	1828 Fritts Blvd	Oklahoma City	OK	73160	Cleveland	35.320178	-97.498809	69,840.8	N	19	21	41	–	Moving	
UNIV COMMUNITY, UC	1GNSKBKC8GR329600	11/21/17 8:19:50 AM	On	647 SW 19th St	Moore	OK	73160-5439	Cleveland	35.321244	-97.498667	69,840.8	–	2	0	22	–	Moving	
UNIV COMMUNITY, UC	1GNSKBKC8GR329600	11/21/17 8:20:43 AM	Off	647 SW 19th St	Moore	OK	73160-5439	Cleveland	35.321173	-97.498596	69,840.8	–	0	0	0	–	Stopped	
UNIV COMMUNITY, UC	1GNSKBKC8GR329600	11/21/17 9:24:40 AM	On	647 SW 19th St	Moore	OK	73160-5439	Cleveland	35.321173	-97.498596	69,840.8	–	0	0	0	–	Idle	
UNIV COMMUNITY, UC	1GNSKBKC8GR329600	11/21/17 9:26:41 AM	On	1981 Interstate 35 Frontage Rd	Oklahoma City	OK	73160	Cleveland	35.319253	-97.491342	69,841.4	SE	20	24	35	40	Moving	
UNIV COMMUNITY, UC	1GNSKBKC8GR329600	11/21/17 9:28:41 AM	On	I-35 S	Norman	OK	73069	Cleveland	35.288889	-97.48672	69,843.6	S	66	73	76	70	Moving	
UNIV COMMUNITY, UC	1GNSKBKC8GR329600	11/21/17 9:30:41 AM	On	3602 N Flood Ave	Norman	OK	73069-8246	Cleveland	35.262649	-97.474987	69,845.6	SE	58	27	73	55	Moving	
UNIV COMMUNITY, UC	1GNSKBKC8GR329600	11/21/17 9:32:42 AM	On	1299 W Tecumseh Rd	Norman	OK	73069	Cleveland	35.261867	-97.459911	69,846.4	E	27	61	61	40	Moving	
UNIV COMMUNITY, UC	1GNSKBKC8GR329600	11/21/17 9:34:42 AM	On	237 Sonora Ln	Norman	OK	73069-3125	Cleveland	35.266204	-97.442702	69,847.9	W	41	17	63	–	Moving	
UNIV COMMUNITY, UC	1GNSKBKC8GR329600	11/21/17 9:36:16 AM	Off	314 Sonora Ln	Norman	OK	73069-3124	Cleveland	35.266631	-97.443627	69,847.9	–	2	0	17	–	Stopped	
UNIV COMMUNITY, UC	1GNSKBKC8GR329600	11/21/17 9:38:47 AM	On	314 Sonora Ln	Norman	OK	73069-3124	Cleveland	35.266631	-97.443627	69,847.9	–	0	0	0	–	Idle	
UNIV COMMUNITY, UC	1GNSKBKC8GR329600	11/21/17 9:40:48 AM	On	227 Alamosa Rd	Norman	OK	73069-3128	Cleveland	35.265351	-97.442631	69,848.2	E	12	22	29	–	Moving	
UNIV COMMUNITY, UC	1GNSKBKC8GR329600	11/21/17 9:42:48 AM	On	2714 N Porter Ave	Norman	OK	73071-7202	Cleveland	35.251698	-97.44128	69,849.3	S	31	52	57	35	Moving	
UNIV COMMUNITY, UC	1GNSKBKC8GR329600	11/21/17 9:44:49 AM	On	1286 N Porter Ave	Norman	OK	73071-6819	Cleveland	35.233351	-97.441209	69,850.5	–	37	2	53	35	Moving	
UNIV COMMUNITY, UC	1GNSKBKC8GR329600	11/21/17 9:46:49 AM	On	393 E Hayes St	Norman	OK	73069-7647	Cleveland	35.232427	-97.441209	69,850.6	S	2	30	30	–	Moving	
UNIV COMMUNITY, UC	1GNSKBKC8GR329600	11/21/17 9:48:49 AM	On	380 S Porter Ave	Norman	OK	73071-5847	Cleveland	35.220124	-97.437582	69,851.5	SE	27	32	43	30	Moving	
UNIV COMMUNITY, UC	1GNSKBKC8GR329600	11/21/17 9:50:49 AM	On	802 Asp Ave	Norman	OK	73019	Cleveland	35.211093	-97.443769	69,852.5	W	31	21	42	–	Moving	
UNIV COMMUNITY, UC	1GNSKBKC8GR329600	11/21/17 9:52:50 AM	On	561 Parrington Oval	Norman	OK	73019-3040	Cleveland	35.209884	-97.446044	69,852.7	–	6	0	24	–	Moving	
UNIV COMMUNITY, UC	1GNSKBKC8GR329600	11/21/17 9:53:04 AM	Off	561 Parrington Oval	Norman	OK	73019-3040	Cleveland	35.209884	-97.446044	69,852.7	–	0	0	0	–	Stopped	
UNIV COMMUNITY, UC	1GNSKBKC8GR329600	11/21/17 12:38:58 PM	On	561 Parrington Oval	Norman	OK	73019-3040	Cleveland	35.209884	-97.446044	69,852.7	–	0	0	0	–	Idle	
UNIV COMMUNITY, UC	1GNSKBKC8GR329600	11/21/17 12:40:58 PM	On	697 Parrington Oval	Norman	OK	73019	Cleveland	35.211022	-97.445618	69,852.9	–	6	0	17	–	Moving	
UNIV COMMUNITY, UC	1GNSKBKC8GR329600	11/21/17 12:42:58 PM	On	916 W Boyd St	Norman	OK	73069-4817	Cleveland	35.211164	-97.453938	69,853.4	W	15	31	36	25	Moving	
UNIV COMMUNITY, UC	1GNSKBKC8GR329600	11/21/17 12:44:58 PM	On	1563 W Boyd St	Norman	OK	73069-4808	Cleveland	35.211236	-97.464818	69,854.0	W	19	34	34	25	Moving	
UNIV COMMUNITY, UC	1GNSKBKC8GR329600	11/21/17 12:46:59 PM	On	311 24th Ave SW	Norman	OK	73069	Cleveland	35.213084	-97.476622	69,854.8	S	24	42	42	35	Moving	
UNIV COMMUNITY, UC	1GNSKBKC8GR329600	11/21/17 12:48:59 PM	On	105 24th Ave SW	Norman	OK	73069-5103	Cleveland	35.217849	-97.476622	69,855.1	–	9	0	47	35	Moving	
UNIV COMMUNITY, UC	1GNSKBKC8GR329600	11/21/17 12:50:59																

Driver	VIN	Date / Status	Ignition / Status	Address	City	State	Zip	County	Latitude	Longitude	Odometer (mi)	Heading	Average	Instantaneous	Max	Posted	Movement	Notes
													Speed (mph)	Speed (mph)	Speed (mph)	Speed (mph)		
UNIV COMMUNITY, UC	1GNSKBKC8GR329600	11/21/17 2:38:11 PM	Off	950 NE 23rd St	Oklahoma City	OK	73105-7937	Oklahoma	35.492836	-97.494827	69,876.5	—	16	0	32	30	Stopped	
UNIV COMMUNITY, UC	1GNSKBKC8GR329600	11/21/17 2:51:24 PM	On	950 NE 23rd St	Oklahoma City	OK	73105-7937	Oklahoma	35.492836	-97.494827	69,876.5	—	0	0	0	0	Idle	
UNIV COMMUNITY, UC	1GNSKBKC8GR329600	11/21/17 2:53:25 PM	On	975 NE 23rd St	Oklahoma City	OK	73105-7936	Oklahoma	35.493049	-97.494969	69,876.5	—	1	0	11	30	Moving	
UNIV COMMUNITY, UC	1GNSKBKC8GR329600	11/21/17 2:55:25 PM	On	1796 NE 23rd St	Oklahoma City	OK	73111-3339	Oklahoma	35.49312	-97.480036	69,877.4	E	26	35	37	30	Moving	
UNIV COMMUNITY, UC	1GNSKBKC8GR329600	11/21/17 2:57:25 PM	On	3636 N Martin Luther King Ave	Oklahoma City	OK	73111-4223	Oklahoma	35.506773	-97.476622	69,878.5	N	34	22	43	40	Moving	
UNIV COMMUNITY, UC	1GNSKBKC8GR329600	11/21/17 2:59:25 PM	On	2100 NE 37th St	Oklahoma City	OK	73111-5304	Oklahoma	35.506907	-97.476124	69,878.7	—	5	0	26	—	Moving	
UNIV COMMUNITY, UC	1GNSKBKC8GR329600	11/21/17 3:00:30 PM	Off	2103 NE 37th St	Oklahoma City	OK	73111	Oklahoma	35.50912	-97.475627	69,878.7	—	1	0	7	—	Stopped	
UNIV COMMUNITY, UC	1GNSKBKC8GR329600	11/21/17 6:34:06 PM	On	2103 NE 37th St	Oklahoma City	OK	73111	Oklahoma	35.50912	-97.475627	69,878.7	—	1	0	0	—	Idle	
UNIV COMMUNITY, UC	1GNSKBKC8GR329600	11/21/17 6:36:07 PM	On	4994 N Martin Luther King Ave	Oklahoma City	OK	73111	Oklahoma	35.522133	-97.476622	69,879.7	—	30	0	51	—	Moving	
UNIV COMMUNITY, UC	1GNSKBKC8GR329600	11/21/17 6:38:11 PM	On	6268 N Martin Luther King Ave	Oklahoma City	OK	73111	Oklahoma	35.535076	-97.47648	69,880.5	—	27	0	43	—	Moving	
UNIV COMMUNITY, UC	1GNSKBKC8GR329600	11/21/17 6:40:12 PM	On	Northeast Expy W	Oklahoma City	OK	73111	Oklahoma	35.533867	-97.483236	69,881.2	W	19	61	61	60	Moving	
UNIV COMMUNITY, UC	1GNSKBKC8GR329600	11/21/17 6:42:12 PM	On	Historic Route 66 W	Oklahoma City	OK	73118	Oklahoma	35.528818	-97.519431	69,883.4	W	67	70	72	60	Moving	
UNIV COMMUNITY, UC	1GNSKBKC8GR329600	11/21/17 6:44:12 PM	On	1881 NW Expressway	Oklahoma City	OK	73118-1422	Oklahoma	35.522844	-97.544676	69,885.0	W	48	35	70	40	Moving	
UNIV COMMUNITY, UC	1GNSKBKC8GR329600	11/21/17 6:46:12 PM	On	2357 NW Expressway	Oklahoma City	OK	73112	Oklahoma	35.524338	-97.553636	69,885.5	W	16	48	48	45	Moving	
UNIV COMMUNITY, UC	1GNSKBKC8GR329600	11/21/17 6:48:13 PM	On	N Independence Ave	Oklahoma City	OK	73112	Oklahoma	35.53024	-97.574756	69,886.8	NW	37	32	50	—	Moving	
UNIV COMMUNITY, UC	1GNSKBKC8GR329600	11/21/17 6:50:13 PM	On	3901 NW Expressway	Oklahoma City	OK	73112-1482	Oklahoma	35.536142	-97.586987	69,887.6	—	25	0	41	45	Moving	
UNIV COMMUNITY, UC	1GNSKBKC8GR329600	11/21/17 6:52:14 PM	On	3901 NW Expressway	Oklahoma City	OK	73112-1482	Oklahoma	35.536071	-97.586944	69,887.6	—	0	0	0	45	Idle	
UNIV COMMUNITY, UC	1GNSKBKC8GR329600	11/21/17 6:52:40 PM	Off	3901 NW Expressway	Oklahoma City	OK	73112-1482	Oklahoma	35.536071	-97.586916	69,887.6	—	0	0	0	45	Stopped	
UNIV COMMUNITY, UC	1GNSKBKC8GR329600	11/21/17 6:56:57 PM	On	3901 NW Expressway	Oklahoma City	OK	73112-1482	Oklahoma	35.536071	-97.586916	69,887.6	—	0	0	0	45	Idle	
UNIV COMMUNITY, UC	1GNSKBKC8GR329600	11/21/17 6:58:58 PM	On	3927 NW Expressway	Oklahoma City	OK	73112-1482	Oklahoma	35.535787	-97.587129	69,887.6	—	1	0	10	45	Moving	
UNIV COMMUNITY, UC	1GNSKBKC8GR329600	11/21/17 7:00:58 PM	On	4337 NW Expressway	Oklahoma City	OK	73116-1514	Oklahoma	35.540338	-97.597796	69,888.3	NW	21	30	40	45	Moving	
UNIV COMMUNITY, UC	1GNSKBKC8GR329600	11/21/17 7:02:58 PM	On	5677 NW Expressway	Warr Acres	OK	73132-5234	Oklahoma	35.54752	-97.614151	69,889.4	NW	31	47	47	45	Moving	
UNIV COMMUNITY, UC	1GNSKBKC8GR329600	11/21/17 7:04:59 PM	On	6231 NW Expressway	Oklahoma City	OK	73132-5127	Oklahoma	35.553138	-97.621764	69,890.2	NW	25	45	48	45	Moving	
UNIV COMMUNITY, UC	1GNSKBKC8GR329600	11/21/17 7:06:59 PM	On	7045 NW Expressway	Oklahoma City	OK	73132-3535	Oklahoma	35.557831	-97.637973	69,890.9	—	20	0	50	45	Moving	
UNIV COMMUNITY, UC	1GNSKBKC8GR329600	11/21/17 7:09:00 PM	On	8527 N Rockwell Ave	Oklahoma City	OK	73132-1521	Oklahoma	35.55712	-97.641529	69,891.2	—	9	0	31	45	Moving	
UNIV COMMUNITY, UC	1GNSKBKC8GR329600	11/21/17 7:09:45 PM	Off	8527 N Rockwell Ave	Oklahoma City	OK	73132-1521	Oklahoma	35.55712	-97.641529	69,891.2	—	0	0	0	45	Stopped	
UNIV COMMUNITY, UC	1GNSKBKC8GR329600	11/21/17 8:03:55 PM	On	8527 N Rockwell Ave	Oklahoma City	OK	73132-1521	Oklahoma	35.55712	-97.641529	69,891.2	—	0	0	0	45	Idle	
UNIV COMMUNITY, UC	1GNSKBKC8GR329600	11/21/17 8:05:56 PM	On	8304 NW Expressway	Oklahoma City Southwest	OK	73132	Oklahoma	35.55712	-97.641458	69,891.2	—	0	0	0	45	Idle	
UNIV COMMUNITY, UC	1GNSKBKC8GR329600	11/21/17 8:07:57 PM	On	7206 NW Expressway	Oklahoma City	OK	73132-1543	Oklahoma	35.558258	-97.64096	69,891.3	N	4	15	15	45	Moving	
UNIV COMMUNITY, UC	1GNSKBKC8GR329600	11/21/17 8:09:57 PM	On	6562 NW Expressway	Oklahoma City	OK	73132-4401	Oklahoma	35.554844	-97.631502	69,891.9	SE	19	41	41	45	Moving	
UNIV COMMUNITY, UC	1GNSKBKC8GR329600	11/21/17 8:11:58 PM	On	5940 NW Expressway	Oklahoma City	OK	73132-5101	Oklahoma	35.550507	-97.621476	69,892.6	SE	19	29	41	45	Moving	
UNIV COMMUNITY, UC	1GNSKBKC8GR329600	11/21/17 8:13:58 PM	On	5798 NW Expressway	Warr Acres	OK	73132-5239	Oklahoma	35.54816	-97.616284	69,892.9	SE	10	38	36	45	Moving	
UNIV COMMUNITY, UC	1GNSKBKC8GR329600	11/21/17 8:15:58 PM	On	4306 NW Expressway	Oklahoma City	OK	73116-1522	Oklahoma	35.539911	-97.597298	69,894.1	SE	36	39	42	45	Moving	
UNIV COMMUNITY, UC	1GNSKBKC8GR329600	11/21/17 8:17:58 PM	On	6299 N Portland Ave	Oklahoma City	OK	73112	Oklahoma	35.533867	-97.583502	69,895.0	SE	28	39	41	—	Moving	
UNIV COMMUNITY, UC	1GNSKBKC8GR329600	11/21/17 8:19:59 PM	On	Lake Hefner Pkwy S	Oklahoma City	OK	73112	Oklahoma	35.521636	-97.576818	69,896.0	S	30	65	67	60	Moving	
UNIV COMMUNITY, UC	1GNSKBKC8GR329600	11/21/17 8:21:59 PM	On	I-44 W	Oklahoma City	OK	73107	Oklahoma	35.490773	-97.579662	69,898.2	S	65	66	70	60	Moving	
UNIV COMMUNITY, UC	1GNSKBKC8GR329600	11/21/17 8:24:00 PM	On	I-44 W	Oklahoma City	OK	73108	Oklahoma	35.460836	-97.576718	69,900.3	S	63	65	67	60	Moving	
UNIV COMMUNITY, UC	1GNSKBKC8GR329600	11/21/17 8:26:00 PM	On	I-44 W	Oklahoma City	OK	73119	Oklahoma	35.430471	-97.572053	69,902.5	SW	66	61	72	60	Moving	
UNIV COMMUNITY, UC	1GNSKBKC8GR329600	11/21/17 8:28:00 PM	On	I-44 W	Oklahoma City	OK	73159	Oklahoma	35.403378	-97.572031	69,904.6	E	62	66	67	60	Moving	
UNIV COMMUNITY, UC	1GNSKBKC8GR329600	11/21/17 8:30:00 PM	On	I-240 E	Oklahoma City	OK	73139	Oklahoma	35.39136	-97.547022	69,906.7	E	65	68	70	60	Moving	
UNIV COMMUNITY, UC	1GNSKBKC8GR329600	11/21/17 8:32:01 PM	On	I-240 E	Oklahoma City	OK	73149	Oklahoma	35.391929	-97.50784	69,908.9	E	66	65	73	60	Moving	
UNIV COMMUNITY, UC	1GNSKBKC8GR329600	11/21/17 8:34:01 PM	On	I-35 S	Oklahoma City	OK	73160	Cleveland	35.374364	-97.495111	69,910.8	S	56	75	75	60	Moving	
UNIV COMMUNITY, UC	1GNSKBKC8GR329600	11/21/17 8:36:01 PM	On	I-35 S	Oklahoma City	OK	73160	Cleveland	35.340373	-97.492551	69,913.2	S	71	67	76	65	Moving	
UNIV COMMUNITY, UC	1GNSKBKC8GR329600	11/21/17 8:38:02 PM	On	1219 S I 35 Service Rd	Moore	OK	73160-5506	Cleveland	35.325653	-97.490418	69,914.8	N	50	25	71	40	Moving	
UNIV COMMUNITY, UC	1GNSKBKC8GR329600	11/21/17 8:40:02 PM	On	1301 S I 35 Service Rd	Moore	OK	73160-3181	Cleveland	35.326222	-97.490844	69,914.9	—	4	0	25	40	Moving	
UNIV COMMUNITY, UC	1GNSKBKC8GR329600	11/21/17 8:42:02 PM	On	1301 S I 35 Service Rd	Moore	OK	73160-3181	Cleveland	35.326222	-97.490916	69,914.9	—	0	0	0	40	Idle	
UNIV COMMUNITY, UC	1GNSKBKC8GR329600	11/21/17 8:43:10 PM	Off	1301 S I 35 Service Rd	Moore	OK	73160-3181	Cleveland	35.326222	-97.490844	69,914.9	—	0	0	0	40	Stopped	
UNIV COMMUNITY, UC	1GNSKBKC8GR329600	11/21/17 9:17:28 PM	On	1301 S I 35 Service Rd	Moore	OK	73160-3181	Cleveland	35.326222	-97.490844	69,914.9	—	0	0	0	40	Idle	
UNIV COMMUNITY, UC	1GNSKBKC8GR329600	11/21/17 9:19:29 PM	On	1826 S I 35 Service Rd	Oklahoma City	OK	73160	Cleveland	35.320533	-97.491556	69,915.3	—	14	0	42	40	Moving	
UNIV COMMUNITY, UC	1GNSKBKC8GR329600	11/21/17 9:21:30 PM	On	I-35 S	Norman	OK	73069	Cleveland	35.296356	-97.489493	69,917.1	S	52	80	82	70	Moving	
UNIV COMMUNITY, UC	1GNSKBKC8GR329600	11/21/17 9:23:30 PM	On	4092 N Flood Ave	Norman	OK	73069-8236	Cleveland	35.269191	-97.493996	69,919.1	S	60	55	80	55	Moving	
UNIV COMMUNITY, UC	1GNSKBKC8GR329600	11/21/17 9:25:30 PM	On	1812 W Tecumseh Rd	Norman	OK	73069	Cleveland	35.261938	-97.468942	69,919.9	E	26	31	56	40	Moving	
UNIV COMMUNITY, UC	1GNSKBKC8GR329600	11/21/17 9:27:31 PM	On	404 W Tecumseh Rd	Norman	OK	73069-8305	Cleveland	35.261867	-97.447182	69,921.2	E	37	45	45	45	Moving	
UNIV COMMUNITY, UC	1GNSKBKC8GR329600	11/21/17 9:29:31 PM	On	301 Sonora Ln	Norman	OK	73069-3125	Cleveland	35.266418	-97.443556	69,921.9	—	21	6	46	—	Moving	
UNIV COMMUNITY, UC	1GNSKBKC8GR329600	11/21/17 9:31:31 PM	On	318 Sonora Ln	Norman	OK	73069-3124	Cleveland	35.266631	-97.443698	69,921.9	—	0	0	6	—	Moving	
UNIV COMMUNITY, UC	1GNSKBKC8GR329600	11/21/17 9:33:32 PM	On	314 Sonora Ln	Norman	OK	73069-3124	Cleveland	35.266631	-97.443627	69,921.9	—	0	0	0	—	Idle	
UNIV COMMUNITY, UC	1GNSKBKC8GR329600	11/21/17 9:35:32 PM	On	314 Sonora Ln	Norman	OK	73069-3124	Cleveland	35.266631	-97.443627	69,921.9	—	0	0	0	—	Idle	
UNIV COMMUNITY, UC	1GNSKBKC8GR329600	11/21/17 9:38:21 PM	Off	318 Sonora Ln	Norman	OK	73069-3124	Cleveland	35.266702	-97.443627	69,921.9	—	0	0	0	—	Stopped	
UNIV COMMUNITY, UC	1GNSKBKC8GR329600	11/21/17 9:58:58 PM	On	318 Sonora Ln	Norman	OK	73069-3124	Cleveland	35.266702	-97.443627	69,921.9	—	0	0	0	—	Idle	
UNIV COMMUNITY, UC	1GNSKBKC8GR329600	11/21/17 9:57:52 PM	Off	326 Sonora Ln	Norman	OK	73069-3124	Cleveland	35.266773	-97.443698	69,921.9	—	0	0	0	—	Stopped	
UNIV COMMUNITY, UC	1GNSKBKC8GR329600	11/22/17 8:09:49 AM	On	326 Sonora Ln	Norman	OK	73069-3124	Cleveland	35.266773	-97.443698	69,921.9	—	0	0	0	—	Idle	
UNIV COMMUNITY, UC	1GNSKBKC8GR329600	11/22/17 8:11:50 AM	On	314 Sonora Ln	Norman	OK	73069-3124	Cleveland	35.266631	-97.443627	69,921.9	—	0	0	1	—	Moving	
UNIV COMMUNITY, UC	1GNSKBKC8GR329600	11/22/17 8:13:51 AM	On	3524 N Porter Ave	Norman	OK	73071-7144	Cleveland	35.262222	-97.441351	69,922.3	—	12	0	36	—	Moving	
UNIV COMMUNITY, UC	1GNSKBKC8GR329600	11/22/17 8:15:51 AM	On	811 W Tecumseh Rd	Norman													

Driver	VIN	Ignition		Address	City	State	Zip	County	Latitude	Longitude	Odometer (mi)	Heading	Average	Instantaneous	Max	Posted	Notes		
		Date / Status	Status										Speed (mph)	Speed (mph)	Speed (mph)	Speed (mph)			
UNIV COMMUNITY, UC	1GNSKBKCBGR329600	11/22/17	10:00:51 AM	On	418 W Boyd St	Norman	OK	73019-3001	Cleveland	35.211093	-97.448542	69,939.6	E	25	20	39	30	Moving	
UNIV COMMUNITY, UC	1GNSKBKCBGR329600	11/22/17	10:03:02 AM	Off	561 Parrington Oval	Norman	OK	73019-3040	Cleveland	35.209813	-97.448116	69,939.7	--	4	0	0	20	Stopped	
UNIV COMMUNITY, UC	1GNSKBKCBGR329600	11/22/17	1:47:26 PM	On	561 Parrington Oval	Norman	OK	73019-3040	Cleveland	35.209813	-97.448116	69,939.7	--	0	0	0	20	Idle	
UNIV COMMUNITY, UC	1GNSKBKCBGR329600	11/22/17	1:49:26 PM	On	244 W Boyd St	Norman	OK	73019-1020	Cleveland	35.211093	-97.443058	69,940.1	E	11	29	29	30	Moving	
UNIV COMMUNITY, UC	1GNSKBKCBGR329600	11/22/17	1:51:27 PM	On	1191 S Jenkins Ave	Norman	OK	73019-1020	Cleveland	35.205049	-97.441067	69,940.6	SW	15	22	31	30	Moving	
UNIV COMMUNITY, UC	1GNSKBKCBGR329600	11/22/17	1:53:27 PM	On	330 Cate Center Dr	Norman	OK	73072-7114	Cleveland	35.203627	-97.446116	69,940.9	W	10	17	29	30	Moving	
UNIV COMMUNITY, UC	1GNSKBKCBGR329600	11/22/17	1:55:27 PM	On	298 4th St	Norman	OK	73019	Cleveland	35.189716	-97.444287	69,941.3	S	14	15	22	30	Moving	
UNIV COMMUNITY, UC	1GNSKBKCBGR329600	11/22/17	1:57:28 PM	On	S Jenkins Ave	Norman	OK	73019	Cleveland	35.188907	-97.441422	69,942.2	S	27	39	41	30	Moving	
UNIV COMMUNITY, UC	1GNSKBKCBGR329600	11/22/17	1:59:29 PM	On	517 Congress St	Norman	OK	73072	Cleveland	35.187556	-97.434453	69,942.8	--	16	0	39	30	Moving	
UNIV COMMUNITY, UC	1GNSKBKCBGR329600	11/22/17	1:59:52 PM	Off	517 Congress St	Norman	OK	73072	Cleveland	35.187556	-97.434453	69,942.8	--	0	0	0	30	Stopped	
UNIV COMMUNITY, UC	1GNSKBKCBGR329600	11/22/17	2:03:32 PM	On	517 Congress St	Norman	OK	73072	Cleveland	35.187556	-97.434453	69,942.8	--	0	0	0	30	Idle	
UNIV COMMUNITY, UC	1GNSKBKCBGR329600	11/22/17	2:05:32 PM	On	515 Congress St	Norman	OK	73072	Cleveland	35.187556	-97.434524	69,942.8	--	0	5	5	30	Moving	
UNIV COMMUNITY, UC	1GNSKBKCBGR329600	11/22/17	2:07:33 PM	On	S Jenkins Ave	Norman	OK	73072	Cleveland	35.193031	-97.441128	69,943.6	S	25	39	39	30	Moving	
UNIV COMMUNITY, UC	1GNSKBKCBGR329600	11/22/17	2:09:33 PM	On	185 W Lindsey St	Norman	OK	73019	Cleveland	35.203911	-97.442844	69,944.4	W	25	21	42	25	Moving	
UNIV COMMUNITY, UC	1GNSKBKCBGR329600	11/22/17	2:11:33 PM	On	916 W Lindsey St	Norman	OK	73069-4511	Cleveland	35.20384	-97.453653	69,945.0	--	17	5	29	25	Moving	
UNIV COMMUNITY, UC	1GNSKBKCBGR329600	11/22/17	2:13:34 PM	On	1345 W Lindsey St	Norman	OK	73069-4309	Cleveland	35.204124	-97.462471	69,945.5	--	15	5	31	30	Moving	
UNIV COMMUNITY, UC	1GNSKBKCBGR329600	11/22/17	2:15:14 PM	Off	1345 W Lindsey St	Norman	OK	73069-4309	Cleveland	35.204124	-97.462471	69,945.5	--	0	0	5	30	Stopped	
UNIV COMMUNITY, UC	1GNSKBKCBGR329600	11/22/17	2:21:04 PM	On	1345 W Lindsey St	Norman	OK	73069-4309	Cleveland	35.204124	-97.462471	69,945.5	--	0	0	0	30	Idle	
UNIV COMMUNITY, UC	1GNSKBKCBGR329600	11/22/17	2:23:06 PM	On	2013 W Lindsey St	Norman	OK	73069-4105	Cleveland	35.203982	-97.471076	69,946.0	W	16	22	29	35	Moving	
UNIV COMMUNITY, UC	1GNSKBKCBGR329600	11/22/17	2:24:19 PM	Off	2000 W Lindsey St	Norman	OK	73069-4106	Cleveland	35.203627	-97.471218	69,946.2	--	6	0	22	35	Stopped	
UNIV COMMUNITY, UC	1GNSKBKCBGR329600	11/22/17	2:26:27 PM	On	2000 W Lindsey St	Norman	OK	73069-4106	Cleveland	35.203627	-97.471218	69,946.2	--	0	0	0	35	Idle	
UNIV COMMUNITY, UC	1GNSKBKCBGR329600	11/22/17	2:28:08 PM	Off	1951 W Lindsey St	Norman	OK	73069-4103	Cleveland	35.204338	-97.469796	69,946.4	--	6	0	16	35	Stopped	
UNIV COMMUNITY, UC	1GNSKBKCBGR329600	11/22/17	3:06:06 PM	On	1951 W Lindsey St	Norman	OK	73069-4103	Cleveland	35.204338	-97.469796	69,946.4	--	0	0	0	35	Idle	
UNIV COMMUNITY, UC	1GNSKBKCBGR329600	11/22/17	3:08:06 PM	On	1907 W Lindsey St	Norman	OK	73069-4103	Cleveland	35.203982	-97.469653	69,946.4	SW	2	11	11	35	Moving	
UNIV COMMUNITY, UC	1GNSKBKCBGR329600	11/22/17	3:10:07 PM	On	2125 W Lindsey St	Norman	OK	73069-4107	Cleveland	35.204622	-97.473707	69,946.7	--	7	0	30	35	Moving	
UNIV COMMUNITY, UC	1GNSKBKCBGR329600	11/22/17	3:12:07 PM	On	2131 W Lindsey St	Norman	OK	73069-4107	Cleveland	35.204338	-97.47392	69,946.7	--	0	0	5	35	Moving	
UNIV COMMUNITY, UC	1GNSKBKCBGR329600	11/22/17	3:14:07 PM	On	Lindsey St	Norman	OK	73072	Cleveland	35.204053	-97.476884	69,947.0	W	10	24	32	35	Moving	
UNIV COMMUNITY, UC	1GNSKBKCBGR329600	11/22/17	3:16:07 PM	On	929 N Interstate Dr	Norman	OK	73069-6352	Cleveland	35.231289	-97.485369	69,949.0	N	60	68	71	30	Moving	
UNIV COMMUNITY, UC	1GNSKBKCBGR329600	11/22/17	3:18:08 PM	On	I-35 N	Norman	OK	73069	Cleveland	35.265138	-97.48544	69,951.3	S	70	68	75	70	Moving	
UNIV COMMUNITY, UC	1GNSKBKCBGR329600	11/22/17	3:20:08 PM	On	I-35 N	Norman	OK	73069	Cleveland	35.294222	-97.488498	69,953.4	N	62	55	70	70	Moving	
UNIV COMMUNITY, UC	1GNSKBKCBGR329600	11/22/17	3:22:08 PM	On	I-35 N	Oklahoma City	OK	73160	Cleveland	35.320747	-97.489849	69,955.2	N	58	55	61	65	Moving	
UNIV COMMUNITY, UC	1GNSKBKCBGR329600	11/22/17	3:24:09 PM	On	I-35 N	Oklahoma City	OK	73160	Cleveland	35.347982	-97.494542	69,957.2	N	57	61	62	60	Moving	
UNIV COMMUNITY, UC	1GNSKBKCBGR329600	11/22/17	3:26:09 PM	On	I-35 N	Oklahoma City	OK	73160	Cleveland	35.376427	-97.494898	69,959.1	N	58	56	66	60	Moving	
UNIV COMMUNITY, UC	1GNSKBKCBGR329600	11/22/17	3:28:09 PM	On	I-240 W	Oklahoma City	OK	73149	Oklahoma	35.392071	-97.501511	69,960.8	W	48	56	63	60	Moving	
UNIV COMMUNITY, UC	1GNSKBKCBGR329600	11/22/17	3:30:09 PM	On	I-240 W	Oklahoma City	OK	73139	Oklahoma	35.391502	-97.538773	69,962.9	W	63	62	68	60	Moving	
UNIV COMMUNITY, UC	1GNSKBKCBGR329600	11/22/17	3:32:10 PM	On	I-44 E	Oklahoma City	OK	73159	Oklahoma	35.396338	-97.574329	69,964.9	NW	61	65	67	60	Moving	
UNIV COMMUNITY, UC	1GNSKBKCBGR329600	11/22/17	3:34:10 PM	On	I-44 E	Oklahoma City	OK	73119	Oklahoma	35.424071	-97.577031	69,967.0	NE	61	63	65	60	Moving	
UNIV COMMUNITY, UC	1GNSKBKCBGR329600	11/22/17	3:36:10 PM	On	I-44 E	Oklahoma City	OK	73108	Oklahoma	35.451947	-97.571129	69,969.0	N	62	50	70	60	Moving	
UNIV COMMUNITY, UC	1GNSKBKCBGR329600	11/22/17	3:38:11 PM	On	I-44 E	Oklahoma City	OK	73107	Oklahoma	35.477618	-97.578667	69,970.9	N	56	61	63	60	Moving	
UNIV COMMUNITY, UC	1GNSKBKCBGR329600	11/22/17	3:40:11 PM	On	I-44 E	Oklahoma City	OK	73112	Oklahoma	35.50592	-97.576036	69,972.9	N	60	58	70	60	Moving	
UNIV COMMUNITY, UC	1GNSKBKCBGR329600	11/22/17	3:42:11 PM	On	NW Expressway	Oklahoma City	OK	73112	Oklahoma	35.531307	-97.578453	69,974.8	--	52	0	67	45	Moving	
UNIV COMMUNITY, UC	1GNSKBKCBGR329600	11/22/17	3:44:12 PM	On	3677 NW Expressway	Oklahoma City	OK	73112-4405	Oklahoma	35.534293	-97.584071	69,975.1	NW	12	40	40	45	Moving	
UNIV COMMUNITY, UC	1GNSKBKCBGR329600	11/22/17	3:46:12 PM	On	4761 NW Expressway	Oklahoma City	OK	73132-5213	Oklahoma	35.544178	-97.606684	69,976.5	NW	43	46	48	45	Moving	
UNIV COMMUNITY, UC	1GNSKBKCBGR329600	11/22/17	3:48:13 PM	On	6171 NW Expressway	Oklahoma City	OK	73132-5127	Oklahoma	35.552498	-97.625742	69,977.7	NW	36	50	50	45	Moving	
UNIV COMMUNITY, UC	1GNSKBKCBGR329600	11/22/17	3:50:13 PM	On	7009 NW Expressway	Oklahoma City	OK	73132-3535	Oklahoma	35.557476	-97.637049	69,978.4	--	21	4	51	45	Moving	
UNIV COMMUNITY, UC	1GNSKBKCBGR329600	11/22/17	3:52:13 PM	On	7132 NW Expressway	Oklahoma City	OK	73132-1541	Oklahoma	35.558471	-97.64096	69,978.7	S	9	14	24	45	Moving	
UNIV COMMUNITY, UC	1GNSKBKCBGR329600	11/22/17	3:54:13 PM	On	8304 NW Expressway	Oklahoma City Southwest	OK	73132	Oklahoma	35.557049	-97.641529	69,978.8	--	4	0	14	45	Moving	
UNIV COMMUNITY, UC	1GNSKBKCBGR329600	11/22/17	3:56:13 PM	On	8304 NW Expressway	Oklahoma City Southwest	OK	73132	Oklahoma	35.556978	-97.641529	69,978.8	--	0	0	0	45	Idle	
UNIV COMMUNITY, UC	1GNSKBKCBGR329600	11/22/17	3:58:14 PM	On	8304 NW Expressway	Oklahoma City Southwest	OK	73132	Oklahoma	35.556978	-97.641529	69,978.8	--	0	0	0	45	Idle	
UNIV COMMUNITY, UC	1GNSKBKCBGR329600	11/22/17	4:00:14 PM	On	8304 NW Expressway	Oklahoma City Southwest	OK	73132	Oklahoma	35.556978	-97.641529	69,978.8	--	0	0	0	45	Idle	
UNIV COMMUNITY, UC	1GNSKBKCBGR329600	11/22/17	4:02:15 PM	On	8304 NW Expressway	Oklahoma City Southwest	OK	73132	Oklahoma	35.556978	-97.641529	69,978.8	--	0	0	0	45	Idle	
UNIV COMMUNITY, UC	1GNSKBKCBGR329600	11/22/17	4:04:15 PM	On	8304 NW Expressway	Oklahoma City Southwest	OK	73132	Oklahoma	35.556978	-97.641529	69,978.8	--	0	0	0	45	Idle	
UNIV COMMUNITY, UC	1GNSKBKCBGR329600	11/22/17	4:06:15 PM	On	8304 NW Expressway	Oklahoma City Southwest	OK	73132	Oklahoma	35.557049	-97.641529	69,978.8	--	0	0	0	45	Idle	
UNIV COMMUNITY, UC	1GNSKBKCBGR329600	11/22/17	4:08:15 PM	On	8304 NW Expressway	Oklahoma City Southwest	OK	73132	Oklahoma	35.557049	-97.641529	69,978.8	--	0	0	0	45	Idle	
UNIV COMMUNITY, UC	1GNSKBKCBGR329600	11/22/17	4:10:22 PM	Off	8304 NW Expressway	Oklahoma City Southwest	OK	73132	Oklahoma	35.556978	-97.641529	69,978.8	--	0	0	0	45	Stopped	
UNIV COMMUNITY, UC	1GNSKBKCBGR329600	11/22/17	4:28:12 PM	On	8304 NW Expressway	Oklahoma City Southwest	OK	73132	Oklahoma	35.556978	-97.641529	69,978.8	--	0	0	0	45	Idle	
UNIV COMMUNITY, UC	1GNSKBKCBGR329600	11/22/17	4:30:13 PM	On	7116 NW Expressway	Oklahoma City	OK	73132-1541	Oklahoma	35.557333									

Driver	VIN	Ignition Date / Status	Address	City	State	Zip	County	Latitude	Longitude	Odometer (mi)	Heading	Average Speed (mph)	Instantaneous Speed (mph)	Max Speed (mph)	Posted Speed (mph)	Movement Status	Notes
UNIV COMMUNITY, UC	1GNSKBK8GR329600	11/22/17 5:16:21 PM	On I-35 S	Oklahoma City	OK	73160	Cleveland	35.362276	-97.49504	69,999.2	S	36	51	56	60	Moving	
UNIV COMMUNITY, UC	1GNSKBK8GR329600	11/22/17 5:18:22 PM	On 1299 N Service Rd	Oklahoma City	OK	73160	Cleveland	35.348124	-97.494827	70,000.2	S	30	35	52	35	Moving	
UNIV COMMUNITY, UC	1GNSKBK8GR329600	11/22/17 5:20:22 PM	On I-35 S	Oklahoma City	OK	73160	Cleveland	35.329209	-97.490133	70,001.5	S	41	61	61	65	Moving	
UNIV COMMUNITY, UC	1GNSKBK8GR329600	11/22/17 5:22:22 PM	On 1913 S Telephone Rd	Moore	OK	73160-2720	Cleveland	35.319893	-97.494756	70,002.3	W	24	25	61	--	Moving	
UNIV COMMUNITY, UC	1GNSKBK8GR329600	11/22/17 5:24:23 PM	On 647 SW 19th St	Moore	OK	73160-5439	Cleveland	35.321173	-97.498169	70,002.6	--	10	2	26	--	Moving	
UNIV COMMUNITY, UC	1GNSKBK8GR329600	11/22/17 5:26:23 PM	On 647 SW 19th St	Moore	OK	73160-5439	Cleveland	35.321244	-97.498169	70,002.6	--	0	1	4	--	Moving	
UNIV COMMUNITY, UC	1GNSKBK8GR329600	11/22/17 5:28:23 PM	On 647 SW 19th St	Moore	OK	73160-5439	Cleveland	35.321244	-97.498169	70,002.7	--	0	0	4	--	Moving	
UNIV COMMUNITY, UC	1GNSKBK8GR329600	11/22/17 5:29:04 PM	Off 647 SW 19th St	Moore	OK	73160-5439	Cleveland	35.321244	-97.498169	70,002.7	--	0	0	0	--	Stopped	
UNIV COMMUNITY, UC	1GNSKBK8GR329600	11/22/17 7:41:37 PM	On 647 SW 19th St	Moore	OK	73160-5439	Cleveland	35.321244	-97.498169	70,002.7	--	0	0	0	--	Idle	
UNIV COMMUNITY, UC	1GNSKBK8GR329600	11/22/17 7:43:37 PM	On 647 SW 19th St	Moore	OK	73160-5439	Cleveland	35.321244	-97.498169	70,002.7	--	0	1	1	--	Moving	
UNIV COMMUNITY, UC	1GNSKBK8GR329600	11/22/17 7:45:37 PM	On 811 SW 19th St	Moore	OK	73160-2802	Cleveland	35.319893	-97.505138	70,003.2	W	15	25	31	--	Moving	
UNIV COMMUNITY, UC	1GNSKBK8GR329600	11/22/17 7:47:37 PM	On 1003 SW 19th St	Moore	OK	73160-2806	Cleveland	35.320107	-97.50976	70,003.5	--	10	0	26	--	Moving	
UNIV COMMUNITY, UC	1GNSKBK8GR329600	11/22/17 7:47:55 PM	Off 1003 SW 19th St	Moore	OK	73160-2806	Cleveland	35.320107	-97.50976	70,003.5	--	0	0	0	--	Stopped	
UNIV COMMUNITY, UC	1GNSKBK8GR329600	11/22/17 7:56:02 PM	On 1003 SW 19th St	Moore	OK	73160-2806	Cleveland	35.320107	-97.50976	70,003.5	--	0	0	0	--	Idle	
UNIV COMMUNITY, UC	1GNSKBK8GR329600	11/22/17 7:58:02 PM	On 828 SW 19th St	Moore	OK	73160-2000	Cleveland	35.319751	-97.506418	70,003.7	E	7	34	35	--	Moving	
UNIV COMMUNITY, UC	1GNSKBK8GR329600	11/22/17 8:00:02 PM	On SW 19th St	Oklahoma City	OK	73160	Cleveland	35.319668	-97.495111	70,004.3	E	19	9	35	--	Moving	
UNIV COMMUNITY, UC	1GNSKBK8GR329600	11/22/17 8:02:03 PM	On 1755 S I 35 Service Rd	Oklahoma City	OK	73160	Cleveland	35.321031	-97.491342	70,004.6	--	7	0	31	40	Moving	
UNIV COMMUNITY, UC	1GNSKBK8GR329600	11/22/17 8:04:03 PM	On 1301 S I 35 Service Rd	Moore	OK	73160-3181	Cleveland	35.326293	-97.490844	70,005.0	--	12	0	41	40	Moving	
UNIV COMMUNITY, UC	1GNSKBK8GR329600	11/22/17 8:04:21 PM	Off 1301 S I 35 Service Rd	Moore	OK	73160-3181	Cleveland	35.326293	-97.490916	70,005.0	--	0	0	0	40	Stopped	
UNIV COMMUNITY, UC	1GNSKBK8GR329600	11/22/17 8:45:36 PM	On 1301 S I 35 Service Rd	Moore	OK	73160-3181	Cleveland	35.326293	-97.490916	70,005.0	--	0	0	0	40	Idle	
UNIV COMMUNITY, UC	1GNSKBK8GR329600	11/22/17 8:47:36 PM	On 1301 S I 35 Service Rd	Moore	OK	73160-3181	Cleveland	35.326293	-97.490844	70,005.0	--	0	0	0	40	Idle	
UNIV COMMUNITY, UC	1GNSKBK8GR329600	11/22/17 8:49:36 PM	On 1301 S I 35 Service Rd	Moore	OK	73160-3181	Cleveland	35.326293	-97.490844	70,005.0	--	0	0	0	40	Idle	
UNIV COMMUNITY, UC	1GNSKBK8GR329600	11/22/17 8:51:36 PM	On 1301 S I 35 Service Rd	Moore	OK	73160-3181	Cleveland	35.326293	-97.490844	70,005.0	--	0	0	0	40	Idle	
UNIV COMMUNITY, UC	1GNSKBK8GR329600	11/22/17 8:53:37 PM	On 1301 S I 35 Service Rd	Moore	OK	73160-3181	Cleveland	35.326293	-97.490916	70,005.0	--	0	0	0	40	Idle	
UNIV COMMUNITY, UC	1GNSKBK8GR329600	11/22/17 8:55:37 PM	On 1301 S I 35 Service Rd	Moore	OK	73160-3181	Cleveland	35.326293	-97.490844	70,005.0	--	0	0	0	40	Idle	
UNIV COMMUNITY, UC	1GNSKBK8GR329600	11/22/17 8:57:38 PM	On 1301 S I 35 Service Rd	Moore	OK	73160-3181	Cleveland	35.326293	-97.490844	70,005.0	--	0	0	0	40	Idle	
UNIV COMMUNITY, UC	1GNSKBK8GR329600	11/22/17 8:59:38 PM	On 1301 S I 35 Service Rd	Moore	OK	73160-3181	Cleveland	35.326293	-97.490844	70,005.0	--	0	0	0	40	Idle	
UNIV COMMUNITY, UC	1GNSKBK8GR329600	11/22/17 9:01:38 PM	On 1981 Interstate 35 Frontage Rd	Oklahoma City	OK	73160	Cleveland	35.319182	-97.491342	70,005.5	SE	16	24	42	40	Moving	
UNIV COMMUNITY, UC	1GNSKBK8GR329600	11/22/17 9:03:38 PM	On I-35 S	Norman	OK	73069	Cleveland	35.290311	-97.487289	70,007.6	S	62	65	72	70	Moving	
UNIV COMMUNITY, UC	1GNSKBK8GR329600	11/22/17 9:05:38 PM	On 4007 N Flood Ave	Norman	OK	73069-8235	Cleveland	35.266418	-97.478044	70,009.4	SE	52	50	65	55	Moving	
UNIV COMMUNITY, UC	1GNSKBK8GR329600	11/22/17 9:07:39 PM	On 1599 W Tecumseh Rd	Norman	OK	73069-8259	Cleveland	35.261938	-97.466524	70,010.2	E	26	50	50	40	Moving	
UNIV COMMUNITY, UC	1GNSKBK8GR329600	11/22/17 9:09:40 PM	On 267 W Tecumseh Rd	Norman	OK	73069-8305	Cleveland	35.261938	-97.445476	70,011.3	E	35	43	52	45	Moving	
UNIV COMMUNITY, UC	1GNSKBK8GR329600	11/22/17 9:11:40 PM	On 314 Sonora Ln	Norman	OK	73069-3124	Cleveland	35.266631	-97.443627	70,012.0	--	19	0	45	--	Moving	
UNIV COMMUNITY, UC	1GNSKBK8GR329600	11/22/17 9:13:40 PM	On 318 Sonora Ln	Norman	OK	73069-3124	Cleveland	35.266702	-97.443627	70,012.0	--	0	0	0	--	Idle	
UNIV COMMUNITY, UC	1GNSKBK8GR329600	11/22/17 9:15:40 PM	On 318 Sonora Ln	Norman	OK	73069-3124	Cleveland	35.266702	-97.443627	70,012.0	--	0	0	0	--	Idle	
UNIV COMMUNITY, UC	1GNSKBK8GR329600	11/22/17 9:17:41 PM	On 318 Sonora Ln	Norman	OK	73069-3124	Cleveland	35.266702	-97.443627	70,012.0	--	0	0	0	--	Idle	
UNIV COMMUNITY, UC	1GNSKBK8GR329600	11/22/17 9:18:03 PM	Off 314 Sonora Ln	Norman	OK	73069-3124	Cleveland	35.266631	-97.443627	70,012.0	--	0	0	0	--	Stopped	
UNIV COMMUNITY, UC	1GNSKBK8GR329600	11/23/17 9:50:38 AM	On 314 Sonora Ln	Norman	OK	73069-3124	Cleveland	35.266631	-97.443627	70,012.0	--	0	0	0	--	Idle	Thanksgiving
UNIV COMMUNITY, UC	1GNSKBK8GR329600	11/23/17 9:52:38 AM	On 318 Sonora Ln	Norman	OK	73069-3124	Cleveland	35.266702	-97.443627	70,012.0	--	0	0	1	--	Moving	
UNIV COMMUNITY, UC	1GNSKBK8GR329600	11/23/17 9:54:38 AM	On 273 W Tecumseh Rd	Norman	OK	73069-8305	Cleveland	35.261938	-97.445618	70,012.7	W	20	46	46	45	Moving	
UNIV COMMUNITY, UC	1GNSKBK8GR329600	11/23/17 9:56:38 AM	On 2171 W Tecumseh Rd	Norman	OK	73069-8253	Cleveland	35.262151	-97.473422	70,014.3	NW	47	10	55	40	Moving	
UNIV COMMUNITY, UC	1GNSKBK8GR329600	11/23/17 9:58:39 AM	On US-77 N	Norman	OK	73069	Cleveland	35.278009	-97.482524	70,015.5	N	39	52	53	55	Moving	
UNIV COMMUNITY, UC	1GNSKBK8GR329600	11/23/17 10:00:39 AM	On I-35 N	Oklahoma City	OK	73160	Cleveland	35.309084	-97.489778	70,017.7	N	66	70	73	70	Moving	
UNIV COMMUNITY, UC	1GNSKBK8GR329600	11/23/17 10:02:39 AM	On SW 19th St	Oklahoma City	OK	73160	Cleveland	35.320107	-97.488711	70,018.6	W	24	24	70	35	Moving	
UNIV COMMUNITY, UC	1GNSKBK8GR329600	11/23/17 10:04:40 AM	On 637 SW 19th St	Moore	OK	73160-5439	Cleveland	35.319893	-97.497316	70,019.1	W	15	19	37	--	Moving	
UNIV COMMUNITY, UC	1GNSKBK8GR329600	11/23/17 10:06:40 AM	On 647 SW 19th St	Moore	OK	73160-5439	Cleveland	35.321031	-97.498596	70,019.2	--	5	0	19	--	Moving	
UNIV COMMUNITY, UC	1GNSKBK8GR329600	11/23/17 10:08:40 AM	On 647 SW 19th St	Moore	OK	73160-5439	Cleveland	35.321102	-97.498596	70,019.2	--	0	0	0	--	Idle	
UNIV COMMUNITY, UC	1GNSKBK8GR329600	11/23/17 10:10:40 AM	On 647 SW 19th St	Moore	OK	73160-5439	Cleveland	35.321102	-97.498596	70,019.2	--	0	0	0	--	Idle	
UNIV COMMUNITY, UC	1GNSKBK8GR329600	11/23/17 10:11:30 AM	Off 647 SW 19th St	Moore	OK	73160-5439	Cleveland	35.321102	-97.498596	70,019.2	--	0	0	0	--	Stopped	
UNIV COMMUNITY, UC	1GNSKBK8GR329600	11/23/17 12:13:53 PM	On 647 SW 19th St	Moore	OK	73160-5439	Cleveland	35.321102	-97.498596	70,019.2	--	0	0	0	--	Idle	
UNIV COMMUNITY, UC	1GNSKBK8GR329600	11/23/17 12:15:53 PM	On 715 SW 19th St	Moore	OK	73160-2918	Cleveland	35.319822	-97.501227	70,019.4	W	9	36	36	--	Moving	
UNIV COMMUNITY, UC	1GNSKBK8GR329600	11/23/17 12:17:46 PM	Off 1100 SW 19th St	Moore	OK	73170-6428	Cleveland	35.319396	-97.512747	70,020.1	--	21	0	46	--	Stopped	
UNIV COMMUNITY, UC	1GNSKBK8GR329600	11/23/17 12:22:16 PM	On 1100 SW 19th St	Moore	OK	73170-6428	Cleveland	35.319396	-97.512747	70,020.1	--	0	0	0	--	Idle	
UNIV COMMUNITY, UC	1GNSKBK8GR329600	11/23/17 12:24:16 PM	On 821 SW 19th St	Moore	OK	73160-2802	Cleveland	35.319822	-97.50592	70,020.5	E	15	42	45	--	Moving	
UNIV COMMUNITY, UC	1GNSKBK8GR329600	11/23/17 12:26:16 PM	On I-35 N	Oklahoma City	OK	73160	Cleveland	35.322169	-97.489351	70,021.7	NW	34	46	46	65	Moving	
UNIV COMMUNITY, UC	1GNSKBK8GR329600	11/23/17 12:28:17 PM	On I-35 N	Oklahoma City	OK	73160	Cleveland	35.35104	-97.494542	70,023.8	N	62	63	70	60	Moving	
UNIV COMMUNITY, UC	1GNSKBK8GR329600	11/23/17 12:30:17 PM	On I-35 N	Oklahoma City	OK	73149	Oklahoma	35.380693	-97.494898	70,025.8	N	62	62	67	60	Moving	
UNIV COMMUNITY, UC	1GNSKBK8GR329600	11/23/17 12:32:17 PM	On I-35 N	Oklahoma City	OK	73129	Oklahoma	35.411698	-97.491698	70,028.0	N	65	60	72	60	Moving	
UNIV COMMUNITY, UC	1GNSKBK8GR329600	11/23/17 12:34:17 PM	On I-35 N	Oklahoma City	OK	73129	Oklahoma	35.442204	-97.486009	70,030.2	N	65	78	78	60	Moving	
UNIV COMMUNITY, UC	1GNSKBK8GR329600	11/23/17 12:36:18 PM	On I-35 N	Oklahoma City	OK	73117	Oklahoma	35.462898	-97.476267	70,032.3	E	67	65	80	60	Moving	
UNIV COMMUNITY, UC	1GNSKBK8GR329600	11/23/17 12:38:18 PM	On I-35 N	Oklahoma City	OK	73111	Oklahoma	35.492978	-97.465102	70,034.8	S	73	72	78	60	Moving	
UNIV COMMUNITY, UC	1GNSKBK8GR329600	11/23/17 12:40:18 PM	On I-35 N	Oklahoma City	OK	73111	Oklahoma	35.524907	-97.459342	70,037.1	N	67	66	72	60	Moving	
UNIV COMMUNITY, UC	1GNSKBK8GR329600	11/23/17 12:42:18 PM	On Historic Route 66 E	Oklahoma City	OK	73131	Oklahoma	35.554773	-97.454933	70,039.2	N	67	65	71	70	Moving	
UNIV COMMUNITY, UC	1GNSKBK8GR329600	11/23/17 12:44:19 PM	On Historic Route 66 E	Oklahoma City	OK	73131	Oklahoma	35.58784	-97.437084	70,041.7	NE	76	73	83	70	Moving	
UNIV COMMUNITY, UC	1GNSKBK8GR329600	11/23/17 12:46:19 PM	On I-44 E	Edmond	OK	73013	Oklahoma	35.6032	-97.403591	70,044.1	E	72	85	85	75	Moving	
UNIV COMMUNITY, UC	1GNSKBK8GR329600	11/23/17 12:48:19 PM	On I-44 W	Jones	OK	73049	Oklahoma	35.612942	-97.354809								

Driver	VIN	Ignition Date / Status	Address	City	State	Zip	County	Latitude	Longitude	Odometer (mi)	Heading	Average Speed (mph)	Instantaneous Speed (mph)	Max Speed (mph)	Posted Speed (mph)	Movement Status	Notes
UNIV COMMUNITY, UC	1GNSKBKC8GR329600	11/23/17 1:16:23 PM	On I-44 E	Stroud	OK	74079	Lincoln	35.748764	-96.704782	70,084.9	E	80	76	83	75	Moving	
UNIV COMMUNITY, UC	1GNSKBKC8GR329600	11/23/17 1:18:23 PM	On I-44 W	Stroud	OK	74079	Lincoln	35.757369	-96.664818	70,087.1	E	70	76	80	75	Moving	
UNIV COMMUNITY, UC	1GNSKBKC8GR329600	11/23/17 1:20:24 PM	On I-44 E	Stroud	OK	74079	Lincoln	35.769529	-96.621298	70,089.8	NE	78	76	82	75	Moving	
UNIV COMMUNITY, UC	1GNSKBKC8GR329600	11/23/17 1:22:24 PM	On I-44 E	Depew	OK	74028	Creek	35.788018	-96.581049	70,092.4	NE	78	78	81	75	Moving	
UNIV COMMUNITY, UC	1GNSKBKC8GR329600	11/23/17 1:24:24 PM	On I-44 E	Depew	OK	74028	Creek	35.806009	-96.540302	70,095.0	E	78	78	82	75	Moving	
UNIV COMMUNITY, UC	1GNSKBKC8GR329600	11/23/17 1:26:24 PM	On I-44 W	Depew	OK	74028	Creek	35.817458	-96.49792	70,097.5	E	76	77	78	75	Moving	
UNIV COMMUNITY, UC	1GNSKBKC8GR329600	11/23/17 1:28:24 PM	On I-44 E	Bristow	OK	74010	Creek	35.82976	-96.452622	70,100.2	E	81	86	86	75	Moving	
UNIV COMMUNITY, UC	1GNSKBKC8GR329600	11/23/17 1:30:24 PM	On I-44 W	Bristow	OK	74010	Creek	35.843566	-96.404836	70,103.1	E	85	83	89	75	Moving	
UNIV COMMUNITY, UC	1GNSKBKC8GR329600	11/23/17 1:32:25 PM	On I-44 W	Bristow	OK	74010	Creek	35.860409	-96.361387	70,105.7	NE	82	75	85	75	Moving	
UNIV COMMUNITY, UC	1GNSKBKC8GR329600	11/23/17 1:34:25 PM	On I-44 E	Bristow	OK	74010	Creek	35.887858	-96.330667	70,108.3	NE	77	77	81	75	Moving	
UNIV COMMUNITY, UC	1GNSKBKC8GR329600	11/23/17 1:36:25 PM	On I-44 E	Kellyville	OK	74039	Creek	35.912391	-96.297173	70,110.9	NE	76	70	81	75	Moving	
UNIV COMMUNITY, UC	1GNSKBKC8GR329600	11/23/17 1:38:26 PM	On I-44 W	Kellyville	OK	74039	Creek	35.937138	-96.263182	70,113.4	NE	77	80	81	75	Moving	
UNIV COMMUNITY, UC	1GNSKBKC8GR329600	11/23/17 1:40:26 PM	On I-44 E	Kellyville	OK	74039	Creek	35.961458	-96.229831	70,116.0	NE	76	75	80	75	Moving	
UNIV COMMUNITY, UC	1GNSKBKC8GR329600	11/23/17 1:42:26 PM	On I-44 W	Sapulpa	OK	74066	Creek	35.9872	-96.194418	70,118.6	NE	80	75	83	75	Moving	
UNIV COMMUNITY, UC	1GNSKBKC8GR329600	11/23/17 1:44:27 PM	On I-44 E	Sapulpa	OK	74066	Creek	36.000071	-96.151964	70,121.2	E	77	78	80	75	Moving	
UNIV COMMUNITY, UC	1GNSKBKC8GR329600	11/23/17 1:46:27 PM	On I-44 W	Sapulpa	OK	74066	Creek	36.012302	-96.109298	70,123.8	E	76	80	81	75	Moving	
UNIV COMMUNITY, UC	1GNSKBKC8GR329600	11/23/17 1:48:27 PM	On I-44 E	Tulsa	OK	74131	Creek	36.041173	-96.082204	70,126.4	NE	80	85	85	75	Moving	
UNIV COMMUNITY, UC	1GNSKBKC8GR329600	11/23/17 1:50:27 PM	On I-44 W	Tulsa	OK	74131	Creek	36.073031	-96.057671	70,129.0	NE	80	66	85	60	Moving	
UNIV COMMUNITY, UC	1GNSKBKC8GR329600	11/23/17 1:52:27 PM	On I-244 E	Tulsa	OK	74107	Tulsa	36.096924	-96.030222	70,131.3	NE	68	73	75	65	Moving	
UNIV COMMUNITY, UC	1GNSKBKC8GR329600	11/23/17 1:54:27 PM	On I-244 E	Tulsa	OK	74107	Tulsa	36.124729	-96.008533	70,133.7	N	72	75	76	65	Moving	
UNIV COMMUNITY, UC	1GNSKBKC8GR329600	11/23/17 1:56:28 PM	On I-244 E	Tulsa	OK	74127	Tulsa	36.155947	-96.001351	70,136.0	N	67	62	75	55	Moving	
UNIV COMMUNITY, UC	1GNSKBKC8GR329600	11/23/17 1:58:28 PM	On Osage Expy N	Tulsa	OK	74127	Osage	36.184818	-96.004551	70,138.0	N	62	61	73	60	Moving	
UNIV COMMUNITY, UC	1GNSKBKC8GR329600	11/23/17 2:00:28 PM	On 2105 W Xyler St	Tulsa	OK	74127-2247	Osage	36.186524	-96.015289	70,139.3	S	39	24	61	--	Moving	
UNIV COMMUNITY, UC	1GNSKBKC8GR329600	11/23/17 2:01:53 PM	Off 3620 N Waco Ave	Tulsa	OK	74127	Osage	36.183964	-96.01408	70,139.5	--	9	0	24	--	Stopped	Residence
UNIV COMMUNITY, UC	1GNSKBKC8GR329600	11/23/17 4:12:56 PM	On 3620 N Waco Ave	Tulsa	OK	74127	Osage	36.183964	-96.01408	70,139.5	--	0	0	0	--	Idle	
UNIV COMMUNITY, UC	1GNSKBKC8GR329600	11/23/17 4:14:57 PM	On 2261 N Yukon Ave	Tulsa	OK	74127-2245	Osage	36.185813	-96.015431	70,139.7	--	6	6	11	--	Moving	
UNIV COMMUNITY, UC	1GNSKBKC8GR329600	11/23/17 4:16:57 PM	On 2713 N Yukon Ave	Tulsa	OK	74127-2258	Osage	36.188871	-96.015218	70,140.0	NW	9	6	14	--	Moving	
UNIV COMMUNITY, UC	1GNSKBKC8GR329600	11/23/17 4:18:57 PM	On 2041 W 27th St N	Tulsa	OK	74127-2236	Osage	36.188018	-96.01472	70,140.1	--	4	6	7	--	Moving	
UNIV COMMUNITY, UC	1GNSKBKC8GR329600	11/23/17 4:20:57 PM	On 2002 W Xyler St	Tulsa	OK	74127-2226	Osage	36.186809	-96.013938	70,140.4	--	6	1	14	--	Moving	
UNIV COMMUNITY, UC	1GNSKBKC8GR329600	11/23/17 4:22:58 PM	On N 24th West Ave	Tulsa	OK	74127	Osage	36.180053	-96.01856	70,141.0	S	12	30	32	--	Moving	
UNIV COMMUNITY, UC	1GNSKBKC8GR329600	11/23/17 4:24:58 PM	On 1746 W Newton St	Tulsa	OK	74127-3015	Osage	36.1728	-96.01344	70,141.8	E	22	30	31	--	Moving	
UNIV COMMUNITY, UC	1GNSKBKC8GR329600	11/23/17 4:26:50 PM	Off 1871 W Marshall St	Tulsa	OK	74127-5438	Osage	36.171307	-96.01344	70,142.1	--	11	0	32	--	Stopped	
UNIV COMMUNITY, UC	1GNSKBKC8GR329600	11/23/17 6:33:37 PM	On 1871 W Marshall St	Tulsa	OK	74127-5438	Osage	36.171307	-96.01344	70,142.1	--	0	0	0	--	Idle	
UNIV COMMUNITY, UC	1GNSKBKC8GR329600	11/23/17 6:35:38 PM	On 1746 W Newton St	Tulsa	OK	74127-3015	Osage	36.1728	-96.013298	70,142.5	W	14	40	40	--	Moving	
UNIV COMMUNITY, UC	1GNSKBKC8GR329600	11/23/17 6:37:38 PM	On 1927 N Yukon Ave	Tulsa	OK	74127	Osage	36.183751	-96.017351	70,143.6	NE	31	39	43	--	Moving	
UNIV COMMUNITY, UC	1GNSKBKC8GR329600	11/23/17 6:39:15 PM	Off 2139 N Waco Ave	Tulsa	OK	74127-2220	Osage	36.184036	-96.014009	70,143.9	--	12	0	39	--	Stopped	Residence - Mother's House
UNIV COMMUNITY, UC	1GNSKBKC8GR329600	11/23/17 7:38:21 PM	On 2139 N Waco Ave	Tulsa	OK	74127-2220	Osage	36.184036	-96.014009	70,143.9	--	0	0	0	--	Idle	
UNIV COMMUNITY, UC	1GNSKBKC8GR329600	11/23/17 7:40:21 PM	On 2199 W Apache St	Tulsa	OK	74127	Osage	36.187378	-96.014364	70,144.2	E	12	29	29	40	Moving	
UNIV COMMUNITY, UC	1GNSKBKC8GR329600	11/23/17 7:42:22 PM	On Osage Expy S	Tulsa	OK	74127	Osage	36.182258	-96.003698	70,145.6	SE	39	62	62	60	Moving	
UNIV COMMUNITY, UC	1GNSKBKC8GR329600	11/23/17 7:44:22 PM	On I-244 W	Tulsa	OK	74127	Tulsa	36.15616	-96.001707	70,147.4	S	56	53	62	60	Moving	
UNIV COMMUNITY, UC	1GNSKBKC8GR329600	11/23/17 7:46:22 PM	On I-244 E	Tulsa	OK	74107	Tulsa	36.128498	-96.008899	70,149.4	S	60	57	67	65	Moving	
UNIV COMMUNITY, UC	1GNSKBKC8GR329600	11/23/17 7:48:23 PM	On I-244 W	Tulsa	OK	74107	Tulsa	36.103467	-96.022187	70,151.3	SW	60	57	65	65	Moving	
UNIV COMMUNITY, UC	1GNSKBKC8GR329600	11/23/17 7:50:23 PM	On I-44 W	Tulsa	OK	74107	Tulsa	36.083342	-96.045084	70,153.3	SW	57	52	63	60	Moving	
UNIV COMMUNITY, UC	1GNSKBKC8GR329600	11/23/17 7:52:23 PM	On W 60th St	Tulsa	OK	74107	Tulsa	36.076871	-96.048284	70,153.9	--	17	6	52	--	Moving	
UNIV COMMUNITY, UC	1GNSKBKC8GR329600	11/23/17 7:54:23 PM	On 6008 S 49th West Ave	Tulsa	OK	74107-8811	Tulsa	36.076658	-96.048711	70,153.9	--	1	0	6	35	Moving	
UNIV COMMUNITY, UC	1GNSKBKC8GR329600	11/23/17 7:56:23 PM	On 6008 S 49th West Ave	Tulsa	OK	74107-8811	Tulsa	36.076658	-96.048711	70,153.9	--	0	0	0	35	Idle	
UNIV COMMUNITY, UC	1GNSKBKC8GR329600	11/23/17 7:57:29 PM	Off 6008 S 49th West Ave	Tulsa	OK	74107-8811	Tulsa	36.076729	-96.04864	70,153.9	--	0	0	0	35	Stopped	
UNIV COMMUNITY, UC	1GNSKBKC8GR329600	11/23/17 8:02:21 PM	On 6008 S 49th West Ave	Tulsa	OK	74107-8811	Tulsa	36.076729	-96.04864	70,153.9	--	0	0	0	35	Idle	
UNIV COMMUNITY, UC	1GNSKBKC8GR329600	11/23/17 8:04:22 PM	On I-44 W	Tulsa	OK	74107	Tulsa	36.079004	-96.049138	70,154.2	NW	9	11	21	60	Moving	
UNIV COMMUNITY, UC	1GNSKBKC8GR329600	11/23/17 8:06:23 PM	On I-44 W	Tulsa	OK	74131	Creek	36.063004	-96.069689	70,155.9	SW	50	67	67	75	Moving	
UNIV COMMUNITY, UC	1GNSKBKC8GR329600	11/23/17 8:08:23 PM	On I-44 W	Tulsa	OK	74131	Creek	36.032427	-96.088036	70,158.2	SW	71	73	76	75	Moving	
UNIV COMMUNITY, UC	1GNSKBKC8GR329600	11/23/17 8:10:23 PM	On I-44 E	Sapulpa	OK	74066	Creek	36.010809	-96.114844	70,160.5	W	67	67	73	75	Moving	
UNIV COMMUNITY, UC	1GNSKBKC8GR329600	11/23/17 8:12:23 PM	On I-44 W	Sapulpa	OK	74066	Creek	36.000142	-96.152107	70,162.7	W	67	66	72	75	Moving	
UNIV COMMUNITY, UC	1GNSKBKC8GR329600	11/23/17 8:14:24 PM	On I-44 E	Sapulpa	OK	74066	Creek	35.989689	-96.191004	70,165.0	SW	70	73	73	75	Moving	
UNIV COMMUNITY, UC	1GNSKBKC8GR329600	11/23/17 8:16:24 PM	On I-44 E	Sapulpa	OK	74066	Creek	35.968284	-96.220658	70,167.2	SW	66	72	76	75	Moving	
UNIV COMMUNITY, UC	1GNSKBKC8GR329600	11/23/17 8:18:25 PM	On I-44 W	Kellyville	OK	74039	Creek	35.943253	-96.254933	70,169.9	SW	78	81	81	75	Moving	
UNIV COMMUNITY, UC	1GNSKBKC8GR329600	11/23/17 8:20:25 PM	On I-44 W	Kellyville	OK	74039	Creek	35.917298	-96.29056	70,172.5	SW	81	81	82	75	Moving	
UNIV COMMUNITY, UC	1GNSKBKC8GR329600	11/23/17 8:22:25 PM	On I-44 W	Bristow	OK	74010	Creek	35.891342	-96.326116	70,175.3	SW	81	81	82	75	Moving	
UNIV COMMUNITY, UC	1GNSKBKC8GR329600	11/23/17 8:24:25 PM	On I-44 W	Bristow	OK	74010	Creek	35.863822	-96.357547	70,177.8	SW	78	77	82	75	Moving	
UNIV COMMUNITY, UC	1GNSKBKC8GR329600	11/23/17 8:26:25 PM	On I-44 W	Bristow	OK	74010	Creek	35.845618	-96.397796	70,180.5	W	78	80	82	75	Moving	
UNIV COMMUNITY, UC	1GNSKBKC8GR329600	11/23/17 8:28:26 PM	On I-44 W	Bristow	OK	74010	Creek	35.832818	-96.442311	70,183.1	W	80	82	82	75	Moving	
UNIV COMMUNITY, UC	1GNSKBKC8GR329600	11/23/17 8:30:26 PM	On I-44 W	Depew	OK	74028	Creek	35.820444	-96.48704	70,185.8	W	80	78	82	75	Moving	
UNIV COMMUNITY, UC	1GNSKBKC8GR329600	11/23/17 8:32:26 PM	On I-44 E	Depew	OK	74028	Creek	35.80864	-96.530916	70,188.4	W	78	80	82	75	Moving	
UNIV COMMUNITY, UC	1GNSKBKC8GR329600	11/23/17 8:34:26 PM	On I-44 E	Depew	OK	74028	Creek	35.791573	-96.57344	70,191.0	SW	80	80	81	75	Moving	
UNIV COMMUNITY, UC	1GNSKBKC8GR329600	11/23/17 8:36:27 PM	On I-44 W	Depew	OK	74028	Creek	35.7728	-96.614471	70,193.7	SW	80	80	81	75	Moving	
UNIV COMMUNITY, UC	1GNSKBKC8GR329600	11/23/17 8:38:27 PM	On I-44 W	Stroud	OK	74079	Lincoln	35.759004	-96.658773	70,196.4	W	80	80	81	75	Moving	
UNIV COMMUNITY, UC	1GNSKBKC8GR329600	11/23/17 8:40:27 PM	On I-44 E	Stroud	OK	74079	Lincoln	35.749476	-96.700373								

Driver	VIN	Ignition Date / Status	Address	City	State	Zip	County	Latitude	Longitude	Odometer (mi)	Heading	Average Speed (mph)	Instantaneous Speed (mph)	Max Speed (mph)	Posted Speed (mph)	Movement Status	Notes
UNIV COMMUNITY, UC	1GNSKBK8GR329600	11/23/17 9:02:31 PM	I-44 W	Luther	OK	73054	Oklahoma	35.643804	-97.192889	70,227.6	W	78	80	80	75	Moving	
UNIV COMMUNITY, UC	1GNSKBK8GR329600	11/23/17 9:04:31 PM	I-44 W	Luther	OK	73054	Oklahoma	35.636409	-97.238827	70,230.3	W	78	80	80	75	Moving	
UNIV COMMUNITY, UC	1GNSKBK8GR329600	11/23/17 9:06:31 PM	I-44 W	Jones	OK	73049	Oklahoma	35.627022	-97.28384	70,232.9	W	78	80	80	75	Moving	
UNIV COMMUNITY, UC	1GNSKBK8GR329600	11/23/17 9:08:32 PM	I-44 E	Jones	OK	73049	Oklahoma	35.618062	-97.328924	70,235.5	W	78	80	80	75	Moving	
UNIV COMMUNITY, UC	1GNSKBK8GR329600	11/23/17 9:10:32 PM	I-44 E	Jones	OK	73049	Oklahoma	35.609173	-97.37408	70,238.1	W	78	80	80	75	Moving	
UNIV COMMUNITY, UC	1GNSKBK8GR329600	11/23/17 9:12:32 PM	I-44 W	Edmond	OK	73013	Oklahoma	35.600498	-97.418809	70,240.8	W	77	80	80	65	Moving	
UNIV COMMUNITY, UC	1GNSKBK8GR329600	11/23/17 9:14:33 PM	Historic Route 66 W	Oklahoma City	OK	73131	Oklahoma	35.581227	-97.441564	70,242.9	SW	63	68	70	70	Moving	
UNIV COMMUNITY, UC	1GNSKBK8GR329600	11/23/17 9:16:33 PM	Historic Route 66 W	Oklahoma City	OK	73121	Oklahoma	35.547378	-97.457351	70,245.4	S	76	78	80	60	Moving	
UNIV COMMUNITY, UC	1GNSKBK8GR329600	11/23/17 9:18:33 PM	I-35 S	Oklahoma City	OK	73111	Oklahoma	35.514951	-97.459627	70,247.7	S	68	66	78	60	Moving	
UNIV COMMUNITY, UC	1GNSKBK8GR329600	11/23/17 9:20:33 PM	I-35 N	Oklahoma City	OK	73117	Oklahoma	35.4848	-97.465173	70,249.8	S	63	70	71	60	Moving	
UNIV COMMUNITY, UC	1GNSKBK8GR329600	11/23/17 9:22:34 PM	I-35 S	Oklahoma City	OK	73117	Oklahoma	35.462756	-97.484018	70,252.1	W	67	62	73	60	Moving	
UNIV COMMUNITY, UC	1GNSKBK8GR329600	11/23/17 9:24:34 PM	I-35 S	Oklahoma City	OK	73129	Oklahoma	35.440853	-97.486222	70,254.1	S	61	66	70	60	Moving	
UNIV COMMUNITY, UC	1GNSKBK8GR329600	11/23/17 9:26:34 PM	I-35 S	Oklahoma City	OK	73129	Oklahoma	35.408284	-97.493262	70,256.4	S	70	65	78	60	Moving	
UNIV COMMUNITY, UC	1GNSKBK8GR329600	11/23/17 9:28:34 PM	I-35 S	Oklahoma City	OK	73160	Cleveland	35.375076	-97.49504	70,258.7	S	70	75	77	60	Moving	
UNIV COMMUNITY, UC	1GNSKBK8GR329600	11/23/17 9:30:35 PM	I-35 S	Oklahoma City	OK	73160	Cleveland	35.341724	-97.49312	70,261.1	S	70	73	75	65	Moving	
UNIV COMMUNITY, UC	1GNSKBK8GR329600	11/23/17 9:32:35 PM	I-35 S	Oklahoma City	OK	73160	Cleveland	35.306667	-97.489991	70,263.5	S	73	73	78	70	Moving	
UNIV COMMUNITY, UC	1GNSKBK8GR329600	11/23/17 9:34:35 PM	4698 N Flood Ave	Norman	OK	73069	Cleveland	35.27552	-97.481742	70,265.7	S	67	57	76	55	Moving	
UNIV COMMUNITY, UC	1GNSKBK8GR329600	11/23/17 9:36:35 PM	N Flood Ave	Norman	OK	73069	Cleveland	35.262222	-97.474631	70,266.7	--	30	0	60	55	Moving	
UNIV COMMUNITY, UC	1GNSKBK8GR329600	11/23/17 9:38:35 PM	677 W Tecumseh Rd	Norman	OK	73069	Cleveland	35.261938	-97.450738	70,268.2	E	42	55	56	45	Moving	
UNIV COMMUNITY, UC	1GNSKBK8GR329600	11/23/17 9:40:35 PM	256 Sonora Ln	Norman	OK	73069-3124	Cleveland	35.266204	-97.442987	70,269.0	W	26	15	55	--	Moving	
UNIV COMMUNITY, UC	1GNSKBK8GR329600	11/23/17 9:42:36 PM	314 Sonora Ln	Norman	OK	73069-3124	Cleveland	35.266702	-97.443556	70,269.1	--	1	0	15	--	Moving	
UNIV COMMUNITY, UC	1GNSKBK8GR329600	11/23/17 9:44:36 PM	314 Sonora Ln	Norman	OK	73069-3124	Cleveland	35.266702	-97.443556	70,269.1	--	0	0	0	--	Idle	
UNIV COMMUNITY, UC	1GNSKBK8GR329600	11/23/17 9:45:44 PM	314 Sonora Ln	Norman	OK	73069-3124	Cleveland	35.266702	-97.443556	70,269.1	--	0	0	0	--	Stopped	
UNIV COMMUNITY, UC	1GNSKBK8GR329600	11/24/17 4:46:57 PM	314 Sonora Ln	Norman	OK	73069-3124	Cleveland	35.266702	-97.443556	70,269.1	--	0	0	0	--	Idle	
UNIV COMMUNITY, UC	1GNSKBK8GR329600	11/24/17 4:48:58 PM	201 Alamosa Rd	Norman	OK	73069-3128	Cleveland	35.265636	-97.442062	70,269.2	S	5	16	20	--	Moving	
UNIV COMMUNITY, UC	1GNSKBK8GR329600	11/24/17 4:50:58 PM	3120 N Porter Ave	Norman	OK	73071-7119	Cleveland	35.256178	-97.441208	70,269.9	S	21	48	48	35	Moving	
UNIV COMMUNITY, UC	1GNSKBK8GR329600	11/24/17 4:52:58 PM	1701 N Porter Ave	Norman	OK	73071-6601	Cleveland	35.237333	-97.441209	70,271.2	S	39	42	51	35	Moving	
UNIV COMMUNITY, UC	1GNSKBK8GR329600	11/24/17 4:54:58 PM	299 W Robinson St	Norman	OK	73069	Cleveland	35.232924	-97.447253	70,271.8	W	19	37	42	35	Moving	
UNIV COMMUNITY, UC	1GNSKBK8GR329600	11/24/17 4:56:58 PM	1120 N Flood Ave	Norman	OK	73069-7622	Cleveland	35.229582	-97.453227	70,272.4	S	17	37	41	45	Moving	
UNIV COMMUNITY, UC	1GNSKBK8GR329600	11/24/17 4:58:59 PM	117 W Main St	Norman	OK	73069-6976	Cleveland	35.218489	-97.458133	70,273.4	W	31	35	37	35	Moving	
UNIV COMMUNITY, UC	1GNSKBK8GR329600	11/24/17 5:00:59 PM	Hal Muldrow Dr	Norman	OK	73069	Cleveland	35.218489	-97.472853	70,274.2	--	25	0	41	--	Moving	
UNIV COMMUNITY, UC	1GNSKBK8GR329600	11/24/17 5:03:00 PM	203 Hal Muldrow Dr	Norman	OK	73069-5272	Cleveland	35.217564	-97.472711	70,274.3	--	2	0	19	--	Moving	
UNIV COMMUNITY, UC	1GNSKBK8GR329600	11/24/17 5:05:00 PM	2323 W Main St	Norman	OK	73069-6463	Cleveland	35.218489	-97.475982	70,274.6	--	9	0	31	35	Moving	
UNIV COMMUNITY, UC	1GNSKBK8GR329600	11/24/17 5:07:00 PM	I-35 N	Norman	OK	73069	Cleveland	35.223538	-97.485369	70,275.5	N	26	62	62	60	Moving	
UNIV COMMUNITY, UC	1GNSKBK8GR329600	11/24/17 5:09:00 PM	I-35 N	Norman	OK	73069	Cleveland	35.256178	-97.485369	70,277.7	N	68	71	71	60	Moving	
UNIV COMMUNITY, UC	1GNSKBK8GR329600	11/24/17 5:11:01 PM	I-35 N	Norman	OK	73069	Cleveland	35.290169	-97.487004	70,280.1	N	71	63	78	70	Moving	
UNIV COMMUNITY, UC	1GNSKBK8GR329600	11/24/17 5:13:01 PM	1996 S Service Rd	Oklahoma City	OK	73160	Cleveland	35.318969	-97.489067	70,282.1	NE	60	16	68	35	Moving	
UNIV COMMUNITY, UC	1GNSKBK8GR329600	11/24/17 5:15:01 PM	Riverwalk Dr	Oklahoma City	OK	73160	Cleveland	35.319964	-97.493547	70,282.5	--	11	0	36	--	Moving	
UNIV COMMUNITY, UC	1GNSKBK8GR329600	11/24/17 5:17:01 PM	647 SW 19th St	Moore	OK	73160-5439	Cleveland	35.321173	-97.498311	70,282.9	--	12	7	29	--	Moving	
UNIV COMMUNITY, UC	1GNSKBK8GR329600	11/24/17 5:19:01 PM	647 SW 19th St	Moore	OK	73160-5439	Cleveland	35.321244	-97.498169	70,282.9	--	0	0	7	--	Moving	
UNIV COMMUNITY, UC	1GNSKBK8GR329600	11/24/17 5:20:53 PM	647 SW 19th St	Moore	OK	73160-5439	Cleveland	35.321244	-97.498098	70,282.9	--	0	0	0	--	Stopped	
UNIV COMMUNITY, UC	1GNSKBK8GR329600	11/24/17 7:31:52 PM	647 SW 19th St	Moore	OK	73160-5439	Cleveland	35.321244	-97.498098	70,282.9	--	0	0	0	--	Idle	
UNIV COMMUNITY, UC	1GNSKBK8GR329600	11/24/17 7:33:53 PM	647 SW 19th St	Moore	OK	73160-5439	Cleveland	35.321102	-97.498888	70,283.0	S	2	17	17	--	Moving	
UNIV COMMUNITY, UC	1GNSKBK8GR329600	11/24/17 7:35:54 PM	1956 S Telephone Rd	Moore	OK	73160-2731	Cleveland	35.320604	-97.494044	70,283.4	E	12	7	31	--	Moving	
UNIV COMMUNITY, UC	1GNSKBK8GR329600	11/24/17 7:37:24 PM	1915 S Telephone Rd	Moore	OK	73160-2720	Cleveland	35.321458	-97.493618	70,283.4	--	2	0	0	--	Stopped	
UNIV COMMUNITY, UC	1GNSKBK8GR329600	11/24/17 7:59:22 PM	1915 S Telephone Rd	Moore	OK	73160-2720	Cleveland	35.321458	-97.493618	70,283.4	--	0	0	0	--	Idle	
UNIV COMMUNITY, UC	1GNSKBK8GR329600	11/24/17 8:01:23 PM	Riverwalk Dr	Oklahoma City	OK	73160	Cleveland	35.320178	-97.493476	70,283.6	S	5	15	15	--	Moving	
UNIV COMMUNITY, UC	1GNSKBK8GR329600	11/24/17 8:03:23 PM	I-35 S	Oklahoma City	OK	73160	Cleveland	35.302898	-97.490062	70,285.0	S	41	68	70	70	Moving	
UNIV COMMUNITY, UC	1GNSKBK8GR329600	11/24/17 8:05:24 PM	4688 N Flood Ave	Norman	OK	73069	Cleveland	35.275449	-97.481671	70,286.9	S	58	10	71	55	Moving	
UNIV COMMUNITY, UC	1GNSKBK8GR329600	11/24/17 8:07:24 PM	3682 N Flood Ave	Norman	OK	73069-8246	Cleveland	35.262933	-97.475271	70,287.9	SE	29	24	52	55	Moving	
UNIV COMMUNITY, UC	1GNSKBK8GR329600	11/24/17 8:08:23 PM	3601 N Flood Ave	Norman	OK	73069-8246	Cleveland	35.262649	-97.474489	70,287.9	--	2	0	24	55	Stopped	
UNIV COMMUNITY, UC	1GNSKBK8GR329600	11/24/17 8:15:20 PM	3601 N Flood Ave	Norman	OK	73069-8246	Cleveland	35.262649	-97.474489	70,287.9	--	0	0	0	55	Idle	
UNIV COMMUNITY, UC	1GNSKBK8GR329600	11/24/17 8:16:56 PM	3601 N Flood Ave	Norman	OK	73069-8246	Cleveland	35.262933	-97.474702	70,288.0	--	2	0	7	55	Stopped	
UNIV COMMUNITY, UC	1GNSKBK8GR329600	11/24/17 8:20:39 PM	3601 N Flood Ave	Norman	OK	73069-8246	Cleveland	35.262933	-97.474702	70,288.0	--	0	0	0	55	Idle	
UNIV COMMUNITY, UC	1GNSKBK8GR329600	11/24/17 8:22:40 PM	1426 W Tecumseh Rd	Norman	OK	73069	Cleveland	35.261867	-97.461889	70,288.7	E	26	47	47	40	Moving	
UNIV COMMUNITY, UC	1GNSKBK8GR329600	11/24/17 8:24:40 PM	3829 N Porter Ave	Norman	OK	73071	Cleveland	35.265067	-97.441228	70,290.1	N	41	20	53	--	Moving	
UNIV COMMUNITY, UC	1GNSKBK8GR329600	11/24/17 8:26:06 PM	314 Sonora Ln	Norman	OK	73069-3124	Cleveland	35.266631	-97.443627	70,290.3	--	9	0	20	--	Stopped	
UNIV COMMUNITY, UC	1GNSKBK8GR329600	11/24/17 8:37:38 PM	314 Sonora Ln	Norman	OK	73069-3124	Cleveland	35.266631	-97.443627	70,290.3	--	0	0	0	--	Idle	
UNIV COMMUNITY, UC	1GNSKBK8GR329600	11/24/17 8:38:35 PM	321 Sonora Ln	Norman	OK	73069-3125	Cleveland	35.266631	-97.443769	70,290.3	--	0	0	4	--	Stopped	
UNIV COMMUNITY, UC	1GNSKBK8GR329600	11/25/17 8:25:10 AM	321 Sonora Ln	Norman	OK	73069-3125	Cleveland	35.266631	-97.443769	70,290.3	--	0	0	0	--	Idle	
UNIV COMMUNITY, UC	1GNSKBK8GR329600	11/25/17 8:27:11 AM	201 Alamosa Rd	Norman	OK	73069-3128	Cleveland	35.265493	-97.441991	70,290.5	SE	5	17	22	--	Moving	Saturday After
UNIV COMMUNITY, UC	1GNSKBK8GR329600	11/25/17 8:29:11 AM	1199 W Tecumseh Rd	Norman	OK	73069	Cleveland	35.261938	-97.4592	70,291.8	W	39	55	57	45	Moving	Thanksgiving
UNIV COMMUNITY, UC	1GNSKBK8GR329600	11/25/17 8:31:11 AM	4013 N Flood Ave	Norman	OK	73069-8235	Cleveland	35.267342	-97.4784	70,293.1	NW	39	63	63	55	Moving	
UNIV COMMUNITY, UC	1GNSKBK8GR329600	11/25/17 8:33:12 AM	I-35 N	Norman	OK	73069	Cleveland	35.29088	-97.487289	70,294.8	N	51	80	81	70	Moving	
UNIV COMMUNITY, UC	1GNSKBK8GR329600	11/25/17 8:35:12 AM	I-35 S	Oklahoma City	OK	73160	Cleveland	35.329422	-97.48992	70,297.5	S	80	80	85	65	Moving	
UNIV COMMUNITY, UC	1GNSKBK8GR329600	11/25/17 8:37:12 AM	I-35 N	Oklahoma City	OK	73160	Cleveland	35.365889	-97.494827	70,300.0	N	77	81	81	60	Moving	
UNIV COMMUNITY, UC	1GNSKBK8GR329600	11/25/17 8:39:13 AM	I-35 N	Oklahoma City	OK	73149	Oklahoma	35.402382	-97.494969	70,302.6	N	76	75	80	60	Moving	
UNIV COMMUNITY, UC	1GNSKBK8GR329600	11/25/17 8:41:13 AM															

Driver	VIN	Ignition Date / Status	Address	City	State	Zip	County	Latitude	Longitude	Odometer (mi)	Heading	Average Speed (mph)	Instantaneous Speed (mph)	Max Speed (mph)	Posted Speed (mph)	Movement	Notes
UNIV COMMUNITY, UC	1GNSKBKCBGR329600	11/25/17 9:05:18 AM	On I-44 E	Luther	OK	73054	Lincoln	35.854969	-97.130311	70,335.2	E	80	82	85	75	Moving	
UNIV COMMUNITY, UC	1GNSKBKCBGR329600	11/25/17 9:07:19 AM	On I-44 E	Wellston	OK	74881	Lincoln	35.689049	-97.085227	70,337.9	E	81	81	83	75	Moving	
UNIV COMMUNITY, UC	1GNSKBKCBGR329600	11/25/17 9:09:19 AM	On I-44 E	Wellston	OK	74881	Lincoln	35.682489	-97.042418	70,340.5	E	77	78	82	75	Moving	
UNIV COMMUNITY, UC	1GNSKBKCBGR329600	11/25/17 9:11:19 AM	On I-44 E	Chandler	OK	74834	Lincoln	35.694649	-96.998258	70,343.1	E	80	76	83	75	Moving	
UNIV COMMUNITY, UC	1GNSKBKCBGR329600	11/25/17 9:13:19 AM	On I-44 E	Chandler	OK	74834	Lincoln	35.704747	-96.953173	70,345.8	E	80	81	83	75	Moving	
UNIV COMMUNITY, UC	1GNSKBKCBGR329600	11/25/17 9:15:20 AM	On I-44 W	Chandler	OK	74834	Lincoln	35.714489	-96.907378	70,348.4	E	80	81	82	75	Moving	
UNIV COMMUNITY, UC	1GNSKBKCBGR329600	11/25/17 9:17:20 AM	On I-44 E	Chandler	OK	74834	Lincoln	35.723449	-96.861796	70,351.1	E	80	81	82	75	Moving	
UNIV COMMUNITY, UC	1GNSKBKCBGR329600	11/25/17 9:19:21 AM	On I-44 E	Chandler	OK	74834	Lincoln	35.731769	-96.814791	70,353.8	E	81	81	81	75	Moving	
UNIV COMMUNITY, UC	1GNSKBKCBGR329600	11/25/17 9:21:21 AM	On I-44 W	Chandler	OK	74834	Lincoln	35.739733	-96.768071	70,356.5	E	81	81	81	75	Moving	
UNIV COMMUNITY, UC	1GNSKBKCBGR329600	11/25/17 9:23:21 AM	On I-44 W	Stroud	OK	74079	Lincoln	35.746489	-96.721138	70,359.2	E	81	81	82	75	Moving	
UNIV COMMUNITY, UC	1GNSKBKCBGR329600	11/25/17 9:25:21 AM	On I-44 W	Stroud	OK	74079	Lincoln	35.75424	-96.676267	70,361.8	E	77	75	81	75	Moving	
UNIV COMMUNITY, UC	1GNSKBKCBGR329600	11/25/17 9:27:22 AM	On I-44 E	Stroud	OK	74079	Lincoln	35.766258	-96.63168	70,364.4	E	78	78	81	75	Moving	
UNIV COMMUNITY, UC	1GNSKBKCBGR329600	11/25/17 9:29:22 AM	On I-44 W	Depew	OK	74028	Creek	35.783467	-96.591076	70,367.0	NE	78	78	82	75	Moving	
UNIV COMMUNITY, UC	1GNSKBKCBGR329600	11/25/17 9:31:22 AM	On I-44 W	Depew	OK	74028	Creek	35.80224	-96.550187	70,369.7	NE	80	78	85	75	Moving	
UNIV COMMUNITY, UC	1GNSKBKCBGR329600	11/25/17 9:33:22 AM	On I-44 E	Depew	OK	74028	Creek	35.815111	-96.506667	70,372.3	E	78	78	81	75	Moving	
UNIV COMMUNITY, UC	1GNSKBKCBGR329600	11/25/17 9:35:23 AM	On I-44 W	Depew	OK	74028	Creek	35.8272	-96.462009	70,374.9	E	78	80	82	75	Moving	
UNIV COMMUNITY, UC	1GNSKBKCBGR329600	11/25/17 9:37:23 AM	On I-44 E	Bristow	OK	74010	Creek	35.839787	-96.417778	70,377.6	E	80	76	85	75	Moving	
UNIV COMMUNITY, UC	1GNSKBKCBGR329600	11/25/17 9:39:23 AM	On I-44 E	Bristow	OK	74010	Creek	35.853867	-96.374471	70,380.2	NE	78	76	83	75	Moving	
UNIV COMMUNITY, UC	1GNSKBKCBGR329600	11/25/17 9:41:23 AM	On I-44 E	Bristow	OK	74010	Creek	35.879538	-96.342116	70,382.8	NE	78	78	82	75	Moving	
UNIV COMMUNITY, UC	1GNSKBKCBGR329600	11/25/17 9:43:24 AM	On I-44 E	Bristow	OK	74010	Creek	35.905564	-96.306489	70,385.5	NE	81	81	82	75	Moving	
UNIV COMMUNITY, UC	1GNSKBKCBGR329600	11/25/17 9:45:24 AM	On I-44 E	Kellyville	OK	74039	Creek	35.930524	-96.272213	70,388.1	NE	77	76	81	75	Moving	
UNIV COMMUNITY, UC	1GNSKBKCBGR329600	11/25/17 9:47:24 AM	On I-44 E	Kellyville	OK	74039	Creek	35.953636	-96.240498	70,390.4	NE	72	71	77	75	Moving	
UNIV COMMUNITY, UC	1GNSKBKCBGR329600	11/25/17 9:49:25 AM	On I-44 E	Sapulpa	OK	74066	Creek	35.977244	-96.208071	70,392.9	NE	73	80	80	75	Moving	
UNIV COMMUNITY, UC	1GNSKBKCBGR329600	11/25/17 9:51:25 AM	On I-44 E	Sapulpa	OK	74066	Creek	35.99616	-96.170027	70,395.5	E	77	76	81	75	Moving	
UNIV COMMUNITY, UC	1GNSKBKCBGR329600	11/25/17 9:53:25 AM	On I-44 E	Sapulpa	OK	74066	Creek	36.00704	-96.127644	70,398.0	E	75	78	83	75	Moving	
UNIV COMMUNITY, UC	1GNSKBKCBGR329600	11/25/17 9:55:25 AM	On I-44 W	Tulsa	OK	74131	Creek	36.027449	-96.092942	70,400.6	N	78	78	81	75	Moving	
UNIV COMMUNITY, UC	1GNSKBKCBGR329600	11/25/17 9:57:25 AM	On I-44 E	Tulsa	OK	74131	Creek	36.061511	-96.070329	70,403.2	NE	81	81	85	75	Moving	
UNIV COMMUNITY, UC	1GNSKBKCBGR329600	11/25/17 9:59:26 AM	On I-44 W	Tulsa	OK	74107	Tulsa	36.085831	-96.042596	70,405.6	NE	70	65	82	60	Moving	
UNIV COMMUNITY, UC	1GNSKBKCBGR329600	11/25/17 10:01:26 AM	On I-244 E	Tulsa	OK	74107	Tulsa	36.110791	-96.013796	70,408.0	NE	72	72	77	65	Moving	
UNIV COMMUNITY, UC	1GNSKBKCBGR329600	11/25/17 10:03:26 AM	On I-244 E	Tulsa	OK	74127	Tulsa	36.145422	-96.003271	70,410.5	NE	76	63	81	55	Moving	
UNIV COMMUNITY, UC	1GNSKBKCBGR329600	11/25/17 10:05:27 AM	On Osage Expy S	Tulsa	OK	74106	Tulsa	36.17536	-96.00064	70,412.6	N	63	72	72	60	Moving	
UNIV COMMUNITY, UC	1GNSKBKCBGR329600	11/25/17 10:07:27 AM	On 1541 W Apache St	Tulsa	OK	74127	Osage	36.189511	-96.010311	70,414.3	SW	50	48	72	60	Moving	
UNIV COMMUNITY, UC	1GNSKBKCBGR329600	11/25/17 10:09:27 AM	On 2140 N Waco Ave	Tulsa	OK	74127-2221	Osage	36.183822	-96.014222	70,414.9	--	16	0	51	--	Moving	
UNIV COMMUNITY, UC	1GNSKBKCBGR329600	11/25/17 10:11:28 AM	On 3702 N Waco Ave	Tulsa	OK	74127	Osage	36.185102	-96.015004	70,415.0	N	4	21	21	--	Moving	
UNIV COMMUNITY, UC	1GNSKBKCBGR329600	11/25/17 10:13:28 AM	On 473 W Apache St	Tulsa	OK	74127	Osage	36.192284	-96.002916	70,415.9	N	29	34	45	40	Moving	
UNIV COMMUNITY, UC	1GNSKBKCBGR329600	11/25/17 10:15:28 AM	On Osage Expy	Tulsa	OK	74106	Tulsa	36.205796	-95.999076	70,416.9	N	29	12	56	45	Moving	
UNIV COMMUNITY, UC	1GNSKBKCBGR329600	11/25/17 10:17:29 AM	On 371 E 36th St N	Tulsa	OK	74106-1809	Tulsa	36.205938	-95.990116	70,417.4	E	15	41	42	40	Moving	
UNIV COMMUNITY, UC	1GNSKBKCBGR329600	11/25/17 10:19:29 AM	On 955 E 36th St N	Tulsa	OK	74106-1954	Tulsa	36.206649	-95.978524	70,418.1	--	20	4	42	40	Moving	
UNIV COMMUNITY, UC	1GNSKBKCBGR329600	11/25/17 10:21:28 AM	Off 3615 N Lansing Pl	Tulsa	OK	74106-1612	Tulsa	36.206436	-95.979307	70,418.1	--	2	0	7	--	Stopped	Residence
UNIV COMMUNITY, UC	1GNSKBKCBGR329600	11/25/17 1:06:59 PM	On 3615 N Lansing Pl	Tulsa	OK	74106-1612	Tulsa	36.206436	-95.979307	70,418.1	--	0	0	0	--	Idle	
UNIV COMMUNITY, UC	1GNSKBKCBGR329600	11/25/17 1:08:59 PM	On 3615 N Lansing Pl	Tulsa	OK	74106-1612	Tulsa	36.206436	-95.979307	70,418.1	--	0	0	0	--	Idle	
UNIV COMMUNITY, UC	1GNSKBKCBGR329600	11/25/17 1:10:59 PM	On 3615 N Lansing Pl	Tulsa	OK	74106-1612	Tulsa	36.206436	-95.979307	70,418.1	--	0	0	0	--	Idle	
UNIV COMMUNITY, UC	1GNSKBKCBGR329600	11/25/17 1:12:59 PM	On 3615 N Lansing Pl	Tulsa	OK	74106-1612	Tulsa	36.206507	-95.979307	70,418.1	--	0	0	0	--	Idle	
UNIV COMMUNITY, UC	1GNSKBKCBGR329600	11/25/17 1:15:00 PM	On 3615 N Lansing Pl	Tulsa	OK	74106-1612	Tulsa	36.206436	-95.979307	70,418.1	--	0	0	0	--	Idle	
UNIV COMMUNITY, UC	1GNSKBKCBGR329600	11/25/17 1:17:00 PM	On 3615 N Lansing Pl	Tulsa	OK	74106-1612	Tulsa	36.206436	-95.979307	70,418.1	--	0	0	0	--	Idle	
UNIV COMMUNITY, UC	1GNSKBKCBGR329600	11/25/17 1:19:01 PM	On 3615 N Lansing Pl	Tulsa	OK	74106-1612	Tulsa	36.206507	-95.979307	70,418.1	--	0	0	0	--	Idle	
UNIV COMMUNITY, UC	1GNSKBKCBGR329600	11/25/17 1:21:01 PM	On 3615 N Lansing Pl	Tulsa	OK	74106-1612	Tulsa	36.206507	-95.979307	70,418.1	--	0	0	0	--	Idle	
UNIV COMMUNITY, UC	1GNSKBKCBGR329600	11/25/17 1:23:01 PM	On 3615 N Lansing Pl	Tulsa	OK	74106-1612	Tulsa	36.206436	-95.979307	70,418.1	--	0	0	0	--	Idle	
UNIV COMMUNITY, UC	1GNSKBKCBGR329600	11/25/17 1:25:01 PM	On 3615 N Lansing Pl	Tulsa	OK	74106-1612	Tulsa	36.206436	-95.979307	70,418.1	--	0	0	0	--	Idle	
UNIV COMMUNITY, UC	1GNSKBKCBGR329600	11/25/17 1:27:02 PM	On 3615 N Lansing Pl	Tulsa	OK	74106-1612	Tulsa	36.206436	-95.979307	70,418.1	--	0	0	0	--	Idle	
UNIV COMMUNITY, UC	1GNSKBKCBGR329600	11/25/17 1:29:02 PM	On 955 E 36th St N	Tulsa	OK	74106-1954	Tulsa	36.206791	-95.978524	70,418.2	--	2	2	9	40	Moving	
UNIV COMMUNITY, UC	1GNSKBKCBGR329600	11/25/17 1:31:02 PM	On 259 E 36th St N	Tulsa	OK	74106	Tulsa	36.205938	-95.992178	70,419.1	W	25	41	48	40	Moving	
UNIV COMMUNITY, UC	1GNSKBKCBGR329600	11/25/17 1:33:03 PM	On Osage Expy S	Tulsa	OK	74106	Tulsa	36.200533	-95.999502	70,419.8	S	24	62	62	45	Moving	
UNIV COMMUNITY, UC	1GNSKBKCBGR329600	11/25/17 1:35:03 PM	On 2326 N Yukon Ave	Tulsa	OK	74127-2233	Osage	36.186311	-96.015289	70,421.3	S	21	21	65	--	Moving	
UNIV COMMUNITY, UC	1GNSKBKCBGR329600	11/25/17 1:36:17 PM	Off 3621 N Waco Ave	Tulsa	OK	74127	Osage	36.184036	-96.01408	70,421.4	--	9	0	25	--	Stopped	Residence-Same as Thanksgiving
UNIV COMMUNITY, UC	1GNSKBKCBGR329600	11/25/17 2:30:47 PM	On 3621 N Waco Ave	Tulsa	OK	74127	Osage	36.184036	-96.01408	70,421.4	--	0	0	0	--	Idle	
UNIV COMMUNITY, UC	1GNSKBKCBGR329600	11/25/17 2:32:47 PM	On 1695 W Apache St	Tulsa	OK	74127	Osage	36.188871	-96.011164	70,422.0	NE	20	41	41	40	Moving	
UNIV COMMUNITY, UC	1GNSKBKCBGR329600	11/25/17 2:34:48 PM	On Osage Expy S	Tulsa	OK	74106	Tulsa	36.171236	-96.000853	70,423.9	S	56	65	73	60	Moving	
UNIV COMMUNITY, UC	1GNSKBKCBGR329600	11/25/17 2:36:48 PM	On I-244 W	Tulsa	OK	74127	Tulsa	36.143147	-96.005618	70,425.9	SW	61	66	68	60	Moving	
UNIV COMMUNITY, UC	1GNSKBKCBGR329600	11/25/17 2:38:48 PM	On Okmulgee Expy S	Tulsa	OK	74107	Tulsa	36.109227	-96.01152	70,428.3	S	72	70	77	65	Moving	
UNIV COMMUNITY, UC	1GNSKBKCBGR329600	11/25/17 2:40:48 PM	On I-44 E	Tulsa	OK	74107	Tulsa	36.088676	-96.004267	70,430.1	E	52	60	73	60	Moving	
UNIV COMMUNITY, UC	1GNSKBKCBGR329600	11/25/17 2:42:48 PM	On I-44 E	Tulsa	OK	74105	Tulsa	36.089529	-95.966649	70,432.3	E	63	61	70	60	Moving	
UNIV COMMUNITY, UC	1GNSKBKCBGR329600	11/25/17 2:44:49 PM	On I-44 E	Tulsa	OK	74135	Tulsa	36.092089	-95.927751	70,434.5	NE	66	61	70	60	Moving	
UNIV COMMUNITY, UC	1GNSKBKCBGR329600	11/25/17 2:46:10 PM	Off 4728 S Yale Ave	Tulsa	OK	74135-7005	Tulsa	36.093511	-95.922916	70,434.7	--	14	0	61	40	Stopped	
UNIV COMMUNITY, UC	1GNSKBKCBGR329600	11/25/17 2:49:42 PM	On 4728 S Yale Ave	Tulsa	OK	74135-7005	Tulsa	36.093511	-95.922916	70,434.7	--	0	0	0	40	Idle	
UNIV COMMUNITY, UC	1GNSKBKCBGR329600	11/25/17 2:51:44 PM	On 5456 S Yale Ave	Tulsa	OK	74135-6200	Tulsa	36.083982	-95.922276	70,435.5	S	24	47	47	40	Moving	
UNIV COMMUNITY, UC	1GNSKBKCBGR329600	11/25/17 2:53:45 PM	On 6723 S Yale Ave	Tulsa	OK	74136-3326	Tulsa	36.065849									

Driver	VIN	Date	Status	Ignition Address	City	State	Zip	County	Latitude	Longitude	Odometer (mi)	Heading	Average	Instantaneou	Max	Posted	Notes		
													Speed (mph)	s Speed (mph)	Speed (mph)	Speed (mph)			
UNIV COMMUNITY, UC	1GNSKBK8GR329600	11/25/17	5:29:41 PM	On	I-44 W	Tulsa	OK	74107	Tulsa	36.08704	-96.0416	70,446.3	SW	71	66	78	60	Moving	
UNIV COMMUNITY, UC	1GNSKBK8GR329600	11/25/17	5:31:41 PM	On	I-44 W	Tulsa	OK	74131	Creek	36.063858	-96.069049	70,448.6	SW	68	77	77	75	Moving	
UNIV COMMUNITY, UC	1GNSKBK8GR329600	11/25/17	5:33:41 PM	On	I-44 E	Tulsa	OK	74131	Creek	36.03072	-96.089956	70,451.1	SW	77	72	81	75	Moving	
UNIV COMMUNITY, UC	1GNSKBK8GR329600	11/25/17	5:35:41 PM	On	I-44 W	Sapulpa	OK	74066	Creek	36.008889	-96.121458	70,453.7	W	75	75	78	75	Moving	
UNIV COMMUNITY, UC	1GNSKBK8GR329600	11/25/17	5:37:42 PM	On	I-44 W	Sapulpa	OK	74066	Creek	35.998151	-96.160498	70,456.0	W	70	77	77	75	Moving	
UNIV COMMUNITY, UC	1GNSKBK8GR329600	11/25/17	5:39:42 PM	On	I-44 W	Sapulpa	OK	74066	Creek	35.983289	-96.200036	70,458.5	SW	75	73	81	75	Moving	
UNIV COMMUNITY, UC	1GNSKBK8GR329600	11/25/17	5:41:42 PM	On	I-44 W	Kellyville	OK	74039	Creek	35.958969	-96.233458	70,461.0	SW	75	72	78	75	Moving	
UNIV COMMUNITY, UC	1GNSKBK8GR329600	11/25/17	5:43:43 PM	On	I-44 W	Kellyville	OK	74039	Creek	35.936356	-96.264391	70,463.4	SW	71	77	77	75	Moving	
UNIV COMMUNITY, UC	1GNSKBK8GR329600	11/25/17	5:45:43 PM	On	I-44 W	Bristow	OK	74010	Creek	35.912676	-96.296889	70,465.8	SW	73	76	81	75	Moving	
UNIV COMMUNITY, UC	1GNSKBK8GR329600	11/25/17	5:47:43 PM	On	I-44 W	Bristow	OK	74010	Creek	35.88992	-96.328036	70,468.2	SW	70	75	77	75	Moving	
UNIV COMMUNITY, UC	1GNSKBK8GR329600	11/25/17	5:49:44 PM	On	I-44 W	Bristow	OK	74010	Creek	35.862613	-96.358756	70,470.8	SW	77	72	82	75	Moving	
UNIV COMMUNITY, UC	1GNSKBK8GR329600	11/25/17	5:51:44 PM	On	I-44 E	Bristow	OK	74010	Creek	35.845191	-96.399336	70,473.4	W	78	81	82	75	Moving	
UNIV COMMUNITY, UC	1GNSKBK8GR329600	11/25/17	5:53:44 PM	On	I-44 W	Bristow	OK	74010	Creek	35.832676	-96.44288	70,475.9	W	78	76	82	75	Moving	
UNIV COMMUNITY, UC	1GNSKBK8GR329600	11/25/17	5:55:44 PM	On	I-44 W	Depew	OK	74028	Creek	35.820942	-96.485476	70,478.5	W	76	78	81	75	Moving	
UNIV COMMUNITY, UC	1GNSKBK8GR329600	11/25/17	5:57:45 PM	On	I-44 E	Depew	OK	74028	Creek	35.808782	-96.530347	70,481.2	W	80	78	83	75	Moving	
UNIV COMMUNITY, UC	1GNSKBK8GR329600	11/25/17	5:59:45 PM	On	I-44 W	Depew	OK	74028	Creek	35.792498	-96.571682	70,483.7	SW	77	72	87	75	Moving	
UNIV COMMUNITY, UC	1GNSKBK8GR329600	11/25/17	6:01:45 PM	On	I-44 W	Depew	OK	74028	Creek	35.775787	-96.608	70,486.1	SW	71	73	76	75	Moving	
UNIV COMMUNITY, UC	1GNSKBK8GR329600	11/25/17	6:03:46 PM	On	I-44 W	Stroud	OK	74079	Lincoln	35.761636	-96.649102	70,488.6	W	76	78	80	75	Moving	
UNIV COMMUNITY, UC	1GNSKBK8GR329600	11/25/17	6:05:46 PM	On	I-44 W	Stroud	OK	74079	Lincoln	35.751751	-96.692551	70,491.2	SW	77	73	80	75	Moving	
UNIV COMMUNITY, UC	1GNSKBK8GR329600	11/25/17	6:07:46 PM	On	I-44 W	Stroud	OK	74079	Lincoln	35.744498	-96.735573	70,493.6	W	75	77	80	75	Moving	
UNIV COMMUNITY, UC	1GNSKBK8GR329600	11/25/17	6:09:47 PM	On	I-44 W	Chandler	OK	74834	Lincoln	35.738027	-96.779591	70,496.2	W	76	77	78	75	Moving	
UNIV COMMUNITY, UC	1GNSKBK8GR329600	11/25/17	6:11:47 PM	On	I-44 W	Chandler	OK	74834	Lincoln	35.730631	-96.822044	70,498.7	W	73	71	78	75	Moving	
UNIV COMMUNITY, UC	1GNSKBK8GR329600	11/25/17	6:13:47 PM	On	I-44 E	Chandler	OK	74834	Lincoln	35.723164	-96.864142	70,501.0	W	72	76	76	75	Moving	
UNIV COMMUNITY, UC	1GNSKBK8GR329600	11/25/17	6:15:48 PM	On	I-44 W	Chandler	OK	74834	Lincoln	35.714276	-96.909013	70,503.6	W	78	77	82	75	Moving	
UNIV COMMUNITY, UC	1GNSKBK8GR329600	11/25/17	6:17:48 PM	On	I-44 W	Chandler	OK	74834	Lincoln	35.704747	-96.953884	70,506.3	W	78	78	81	75	Moving	
UNIV COMMUNITY, UC	1GNSKBK8GR329600	11/25/17	6:19:48 PM	On	I-44 W	Chandler	OK	74834	Lincoln	35.694507	-96.999111	70,508.9	W	78	81	82	75	Moving	
UNIV COMMUNITY, UC	1GNSKBK8GR329600	11/25/17	6:21:49 PM	On	I-44 E	Wellston	OK	74881	Lincoln	35.68256	-97.042489	70,511.6	W	77	77	81	75	Moving	
UNIV COMMUNITY, UC	1GNSKBK8GR329600	11/25/17	6:23:49 PM	On	I-44 W	Wellston	OK	74881	Lincoln	35.669404	-97.084729	70,514.1	W	77	75	81	75	Moving	
UNIV COMMUNITY, UC	1GNSKBK8GR329600	11/25/17	6:25:49 PM	On	I-44 W	Luther	OK	73054	Lincoln	35.655609	-97.128747	70,516.8	W	80	72	83	75	Moving	
UNIV COMMUNITY, UC	1GNSKBK8GR329600	11/25/17	6:27:50 PM	On	I-44 W	Luther	OK	73054	Oklahoma	35.646862	-97.172907	70,519.3	W	77	77	82	75	Moving	
UNIV COMMUNITY, UC	1GNSKBK8GR329600	11/25/17	6:29:50 PM	On	I-44 W	Luther	OK	73054	Oklahoma	35.640036	-97.218062	70,521.9	W	77	76	81	70	Moving	
UNIV COMMUNITY, UC	1GNSKBK8GR329600	11/25/17	6:31:50 PM	On	I-44 W	Jones	OK	73049	Oklahoma	35.631644	-97.262151	70,524.5	W	77	80	82	75	Moving	
UNIV COMMUNITY, UC	1GNSKBK8GR329600	11/25/17	6:33:50 PM	On	I-44 W	Jones	OK	73049	Oklahoma	35.622756	-97.304818	70,527.0	W	75	73	81	75	Moving	
UNIV COMMUNITY, UC	1GNSKBK8GR329600	11/25/17	6:35:51 PM	On	I-44 E	Jones	OK	73049	Oklahoma	35.613938	-97.350116	70,529.6	W	80	82	85	75	Moving	
UNIV COMMUNITY, UC	1GNSKBK8GR329600	11/25/17	6:37:51 PM	On	I-44 W	Edmond	OK	73013	Oklahoma	35.604622	-97.397902	70,532.4	W	83	80	87	75	Moving	
UNIV COMMUNITY, UC	1GNSKBK8GR329600	11/25/17	6:39:55 PM	On	Historic Route 66 W	Edmond	OK	73013	Oklahoma	35.595947	-97.432178	70,534.5	SW	65	61	80	70	Moving	
UNIV COMMUNITY, UC	1GNSKBK8GR329600	11/25/17	6:41:55 PM	On	E Britton Rd	Oklahoma City	OK	73131	Oklahoma	35.565724	-97.451449	70,536.9	SW	71	75	76	45	Moving	
UNIV COMMUNITY, UC	1GNSKBK8GR329600	11/25/17	6:43:55 PM	On	I-35 S	Oklahoma City	OK	73111	Oklahoma	35.535787	-97.460836	70,539.1	S	65	65	77	60	Moving	
UNIV COMMUNITY, UC	1GNSKBK8GR329600	11/25/17	6:45:56 PM	On	I-35 S	Oklahoma City	OK	73111	Oklahoma	35.500729	-97.46304	70,541.5	S	75	77	80	60	Moving	
UNIV COMMUNITY, UC	1GNSKBK8GR329600	11/25/17	6:47:56 PM	On	I-35 S	Oklahoma City	OK	73117	Oklahoma	35.466951	-97.468302	70,543.9	SW	71	58	78	60	Moving	
UNIV COMMUNITY, UC	1GNSKBK8GR329600	11/25/17	6:49:56 PM	On	I-35 S	Oklahoma City	OK	73129	Oklahoma	35.456711	-97.490916	70,545.8	SE	56	62	65	60	Moving	
UNIV COMMUNITY, UC	1GNSKBK8GR329600	11/25/17	6:51:57 PM	On	I-35 N	Oklahoma City	OK	73129	Oklahoma	35.423858	-97.486791	70,548.1	S	70	68	77	60	Moving	
UNIV COMMUNITY, UC	1GNSKBK8GR329600	11/25/17	6:53:57 PM	On	I-35 S	Oklahoma City	OK	73149	Oklahoma	35.392853	-97.495111	70,550.3	S	67	70	71	60	Moving	
UNIV COMMUNITY, UC	1GNSKBK8GR329600	11/25/17	6:55:57 PM	On	I-35 S	Oklahoma City	OK	73160	Cleveland	35.359431	-97.49568	70,552.7	S	70	71	73	60	Moving	
UNIV COMMUNITY, UC	1GNSKBK8GR329600	11/25/17	6:57:57 PM	On	I-35 S	Oklahoma City	OK	73160	Cleveland	35.325796	-97.490133	70,555.0	S	71	70	73	65	Moving	
UNIV COMMUNITY, UC	1GNSKBK8GR329600	11/25/17	6:59:58 PM	On	601 SW 19th St	Moore	OK	73160-5439	Cleveland	35.319893	-97.496036	70,555.7	W	19	30	70	--	Moving	
UNIV COMMUNITY, UC	1GNSKBK8GR329600	11/25/17	7:01:58 PM	On	647 SW 19th St	Moore	OK	73160-5439	Cleveland	35.32096	-97.498524	70,555.9	--	7	0	30	--	Moving	
UNIV COMMUNITY, UC	1GNSKBK8GR329600	11/25/17	7:03:58 PM	On	647 SW 19th St	Moore	OK	73160-5439	Cleveland	35.32096	-97.498524	70,555.9	--	0	0	0	--	Idle	
UNIV COMMUNITY, UC	1GNSKBK8GR329600	11/25/17	7:04:18 PM	Off	647 SW 19th St	Moore	OK	73160-5439	Cleveland	35.32096	-97.498524	70,555.9	--	0	0	0	--	Stopped	
UNIV COMMUNITY, UC	1GNSKBK8GR329600	11/25/17	8:04:51 PM	On	647 SW 19th St	Moore	OK	73160-5439	Cleveland	35.32096	-97.498524	70,555.9	--	0	0	0	--	Idle	
UNIV COMMUNITY, UC	1GNSKBK8GR329600	11/25/17	8:06:52 PM	On	SW 19th St	Oklahoma City	OK	73160	Cleveland	35.31968	-97.494756	70,556.3	--	12	0	29	--	Moving	
UNIV COMMUNITY, UC	1GNSKBK8GR329600	11/25/17	8:08:53 PM	On	I-35 N	Oklahoma City	OK	73160	Cleveland	35.305956	-97.490062	70,557.5	S	36	70	72	70	Moving	
UNIV COMMUNITY, UC	1GNSKBK8GR329600	11/25/17	8:10:53 PM	On	US-77 S	Norman	OK	73069	Cleveland	35.276729	-97.482169	70,559.6	S	63	42	73	55	Moving	
UNIV COMMUNITY, UC	1GNSKBK8GR329600	11/25/17	8:12:54 PM	On	N Flood Ave	Norman	OK	73069	Cleveland	35.262293	-97.474702	70,560.6	--	32	0	47	55	Moving	
UNIV COMMUNITY, UC	1GNSKBK8GR329600	11/25/17	8:14:54 PM	On	700 W Tecumseh Rd	Norman	OK	73069	Cleveland	35.261867	-97.451307	70,562.0	E	41	52	55	45	Moving	
UNIV COMMUNITY, UC	1GNSKBK8GR329600	11/25/17	8:16:55 PM	On	295 Sonora Ln	Norman	OK	73069-3125	Cleveland	35.266347	-97.443484	70,562.9	NW	29	12	52	--	Moving	
UNIV COMMUNITY, UC	1GNSKBK8GR329600	11/25/17	8:17:41 PM	Off	310 Sonora Ln	Norman	OK	73069-3124	Cleveland	35.266631	-97.443556	70,563.0	--	1	0	12	--	Stopped	
UNIV COMMUNITY, UC	1GNSKBK8GR329600	11/25/17	9:41:46 PM	On	310 Sonora Ln	Norman	OK	73069-3124	Cleveland	35.266631	-97.443556	70,563.0	--	0	0	0	--	Idle	
UNIV COMMUNITY, UC	1GNSKBK8GR329600	11/25/17	9:43:46 PM	On	278 Sonora Ln	Norman	OK	73069-3124	Cleveland	35.266276	-97.443271	70,563.0	SE	1	15	16	--	Moving	
UNIV COMMUNITY, UC	1GNSKBK8GR329600	11/25/17	9:45:46 PM	On	3330 N Porter Ave	Norman	OK	73071-7143	Cleveland	35.259876	-97.44128	70,563.6	S	16	42	42	35	Moving	
UNIV COMMUNITY, UC	1GNSKBK8GR329600	11/25/17	9:47:46 PM	On	1760 N Porter Ave	Norman	OK	73071-6602	Cleveland	35.239538	-97.441209	70,565.0	S	42	22	51	35	Moving	
UNIV COMMUNITY, UC	1GNSKBK8GR329600	11/25/17	9:49:47 PM	On	972 N Porter Ave	Norman	OK	73071-6405	Cleveland	35.230293	-97.441138	70,565.6	S	19	37	45	30	Moving	
UNIV COMMUNITY, UC	1GNSKBK8GR329600	11/25/17	9:51:47 PM	On	209 S Porter Ave	Norman	OK	73071-5846	Cleveland	35.221333	-97.438293	70,566.2	SE	20	32	37	30	Moving	
UNIV COMMUNITY, UC	1GNSKBK8GR329600	11/25/17	9:53:47 PM	On	800 S Jenkins Ave	Norman	OK	73019-5003	Cleveland	35.211164	-97.441209	70,567.2	W	30	31	36	--	Moving	
UNIV COMMUNITY, UC	1GNSKBK8GR329600	11/25/1																	

Report: Activity Detail

Report Run Date/Time 7/12/18 8:05:55 AM CDT

Start Date 12/20/17 12:00:00 AM

End Date 12/27/17 12:00:01 AM

Report Time Window 12:00 AM-12:00 AM

Selected Vehicle 8204 UC0MM

Christmas Day

License Plate ST20329

Total Distance (mi) 409.8

Include Sensor Activity No

Landmark Privacy All Landmarks

* Posted Speed values are compared against the Instantaneous Speed to produce speed violations.

** Some vehicles selected may not qualify for the time period specified.

*** Low GPS Accuracy: X indicates the possibility of imprecise data due to signal interruption.

**** Due to potentially erroneous speed data this location update has been removed from consideration for Speed Alerts and Report.

Driver	VIN	Ignition/Date Status	Address	City	State	Zip County	Latitude	Longitude	Odometer (mi)	Heading	Average Speed (mph)	Instantaneous Speed (mph)	Max Speed (mph)	Posted Speed (mph)	Movement Status	Notes
UNIV COMMUNITY, UC	1GNSKBK0C8GR329600	12/20/17 10:00:54 AM On	325 Sonora Ln	Norman	OK	73069-3125 Cleveland	35.268702	-97.443769	71,704.0	—	0	0	0	—	Idle	
UNIV COMMUNITY, UC	1GNSKBK0C8GR329600	12/20/17 10:02:55 AM On	3658 N Porter Ave	Norman	OK	73071-7144 Cleveland	35.264071	-97.441351	71,704.2	S	10	31	31	—	Moving	
UNIV COMMUNITY, UC	1GNSKBK0C8GR329600	12/20/17 10:04:55 AM On	1449 W Tecumseh Rd	Norman	OK	73069-8259 Cleveland	35.262009	-97.462329	71,705.6	W	40	45	52	40	Moving	
UNIV COMMUNITY, UC	1GNSKBK0C8GR329600	12/20/17 10:06:56 AM On	3813 N Flood Ave	Norman	OK	73069-8235 Cleveland	35.265422	-97.477262	71,706.7	NW	32	50	50	50	Moving	
UNIV COMMUNITY, UC	1GNSKBK0C8GR329600	12/20/17 10:08:56 AM On	US-77 N	Norman	OK	73069 Cleveland	35.282062	-97.480489	71,707.9	N	37	62	62	62	Moving	
UNIV COMMUNITY, UC	1GNSKBK0C8GR329600	12/20/17 10:10:56 AM On	I-35 N	Oklahoma City	OK	73160 Cleveland	35.311787	-97.489778	71,710.0	N	62	51	67	70	Moving	
UNIV COMMUNITY, UC	1GNSKBK0C8GR329600	12/20/17 10:12:57 AM On	1916 S Service Rd	Oklahoma City	OK	73160 Cleveland	35.319822	-97.488356	71,710.5	—	17	0	52	35	Moving	
UNIV COMMUNITY, UC	1GNSKBK0C8GR329600	12/20/17 10:14:57 AM On	545 SW 19th St	Moore	OK	73160-5439 Cleveland	35.319822	-97.495324	71,711.0	W	12	37	37	—	Moving	
UNIV COMMUNITY, UC	1GNSKBK0C8GR329600	12/20/17 10:16:57 AM On	647 SW 19th St	Moore	OK	73160-5439 Cleveland	35.321173	-97.49824	71,711.2	—	9	2	37	—	Moving	
UNIV COMMUNITY, UC	1GNSKBK0C8GR329600	12/20/17 10:18:25 AM Off	647 SW 19th St	Moore	OK	73160-5439 Cleveland	35.321316	-97.498169	71,711.2	—	0	0	4	—	Stopped	
UNIV COMMUNITY, UC	1GNSKBK0C8GR329600	12/20/17 11:39:07 AM On	647 SW 19th St	Moore	OK	73160-5439 Cleveland	35.321316	-97.498169	71,711.2	—	0	0	0	—	Idle	
UNIV COMMUNITY, UC	1GNSKBK0C8GR329600	12/20/17 11:41:08 AM On	SW 19th St	Oklahoma City	OK	73160 Cleveland	35.31968	-97.495111	71,711.8	E	12	16	40	—	Moving	
UNIV COMMUNITY, UC	1GNSKBK0C8GR329600	12/20/17 11:43:08 AM On	I-35 S	Oklahoma City	OK	73160 Cleveland	35.318471	-97.490489	71,712.0	S	10	35	36	70	Moving	
UNIV COMMUNITY, UC	1GNSKBK0C8GR329600	12/20/17 11:45:09 AM On	I-35 S	Norman	OK	73069 Cleveland	35.290453	-97.487431	71,714.0	S	60	66	73	70	Moving	
UNIV COMMUNITY, UC	1GNSKBK0C8GR329600	12/20/17 11:47:09 AM On	I-35 S	Norman	OK	73069 Cleveland	35.254827	-97.485724	71,716.4	S	75	71	82	60	Moving	
UNIV COMMUNITY, UC	1GNSKBK0C8GR329600	12/20/17 11:49:09 AM On	I-35 S	Norman	OK	73072 Cleveland	35.222187	-97.485724	71,718.7	S	67	58	73	55	Moving	
UNIV COMMUNITY, UC	1GNSKBK0C8GR329600	12/20/17 11:51:09 AM On	2600 W Main St	Norman	OK	73069-6363 Cleveland	35.218347	-97.482027	71,719.1	—	14	0	56	30	Moving	
UNIV COMMUNITY, UC	1GNSKBK0C8GR329600	12/20/17 11:53:10 AM On	2216 W Main St	Norman	OK	73069-6462 Cleveland	35.218418	-97.47456	71,719.6	E	14	37	56	35	Moving	
UNIV COMMUNITY, UC	1GNSKBK0C8GR329600	12/20/17 11:55:10 AM On	1200 W Main St	Norman	OK	73069-6923 Cleveland	35.218418	-97.459413	71,720.4	—	25	0	41	35	Moving	
UNIV COMMUNITY, UC	1GNSKBK0C8GR329600	12/20/17 11:57:10 AM On	256 Park Dr	Norman	OK	73069-5633 Cleveland	35.216853	-97.48533	71,721.1	SE	21	20	41	—	Moving	
UNIV COMMUNITY, UC	1GNSKBK0C8GR329600	12/20/17 11:59:14 AM Off	576 S University Blvd	Norman	OK	73069-5720 Cleveland	35.212231	-97.445973	71,721.5	—	14	0	37	—	Stopped	
UNIV COMMUNITY, UC	1GNSKBK0C8GR329600	12/20/17 1:31:15 PM On	576 S University Blvd	Norman	OK	73069-5720 Cleveland	35.212231	-97.445973	71,721.5	—	0	0	0	—	Idle	
UNIV COMMUNITY, UC	1GNSKBK0C8GR329600	12/20/17 1:33:15 PM On	353 W Symmes St	Norman	OK	73069-5657 Cleveland	35.216071	-97.446258	71,721.9	NW	10	11	30	—	Moving	
UNIV COMMUNITY, UC	1GNSKBK0C8GR329600	12/20/17 1:35:15 PM On	237 N University Blvd	Norman	OK	73069-7125 Cleveland	35.220622	-97.449173	71,722.2	NW	11	29	29	—	Moving	
UNIV COMMUNITY, UC	1GNSKBK0C8GR329600	12/20/17 1:37:15 PM On	1013 N Flood Ave	Norman	OK	73069-7643 Cleveland	35.227591	-97.453013	71,722.9	N	20	22	29	45	Moving	
UNIV COMMUNITY, UC	1GNSKBK0C8GR329600	12/20/17 1:39:16 PM On	1335 N Flood Ave	Norman	OK	73069-7639 Cleveland	35.23264	-97.453369	71,723.2	—	10	0	29	55	Moving	
UNIV COMMUNITY, UC	1GNSKBK0C8GR329600	12/20/17 1:41:16 PM On	2163 N Flood Ave	Norman	OK	73069 Cleveland	35.244658	-97.458987	71,724.1	NW	27	50	58	55	Moving	
UNIV COMMUNITY, UC	1GNSKBK0C8GR329600	12/20/17 1:43:16 PM On	N Flood Ave	Norman	OK	73069 Cleveland	35.262222	-97.474489	71,725.6	NW	36	19	58	55	Moving	
UNIV COMMUNITY, UC	1GNSKBK0C8GR329600	12/20/17 1:44:38 PM Off	3601 N Flood Ave	Norman	OK	73069-8246 Cleveland	35.26272	-97.474276	71,725.6	—	2	0	19	55	Stopped	
UNIV COMMUNITY, UC	1GNSKBK0C8GR329600	12/20/17 1:52:26 PM On	3601 N Flood Ave	Norman	OK	73069-8246 Cleveland	35.26272	-97.474276	71,725.6	—	0	0	5	55	Idle	
UNIV COMMUNITY, UC	1GNSKBK0C8GR329600	12/20/17 1:54:28 PM On	4349 N Flood Ave	Norman	OK	73069-8233 Cleveland	35.272249	-97.480462	71,726.4	N	27	58	58	55	Moving	
UNIV COMMUNITY, UC	1GNSKBK0C8GR329600	12/20/17 1:56:28 PM On	I-35 N	Norman	OK	73069 Cleveland	35.295218	-97.488853	71,728.1	N	50	65	71	70	Moving	
UNIV COMMUNITY, UC	1GNSKBK0C8GR329600	12/20/17 1:58:28 PM On	I-35 N	Oklahoma City	OK	73160 Cleveland	35.324942	-97.489849	71,730.2	N	62	66	67	65	Moving	
UNIV COMMUNITY, UC	1GNSKBK0C8GR329600	12/20/17 2:00:29 PM On	I-35 N	Oklahoma City	OK	73160 Cleveland	35.356302	-97.494684	71,732.4	N	66	65	68	60	Moving	
UNIV COMMUNITY, UC	1GNSKBK0C8GR329600	12/20/17 2:02:29 PM On	I-35 N	Oklahoma City	OK	73149 Oklahoma	35.388373	-97.494969	71,734.6	N	67	70	72	60	Moving	
UNIV COMMUNITY, UC	1GNSKBK0C8GR329600	12/20/17 2:04:29 PM On	I-35 N	Oklahoma City	OK	73129 Oklahoma	35.421013	-97.488071	71,736.9	NE	70	71	73	60	Moving	
UNIV COMMUNITY, UC	1GNSKBK0C8GR329600	12/20/17 2:06:30 PM On	I-35 N	Oklahoma City	OK	73117 Oklahoma	35.454649	-97.489564	71,739.3	N	71	66	76	60	Moving	
UNIV COMMUNITY, UC	1GNSKBK0C8GR329600	12/20/17 2:08:30 PM On	I-40 W	Oklahoma City	OK	73109 Oklahoma	35.456569	-97.514524	71,741.2	W	58	43	68	60	Moving	
UNIV COMMUNITY, UC	1GNSKBK0C8GR329600	12/20/17 2:10:30 PM On	S Robinson Ave	Oklahoma City	OK	73109 Oklahoma	35.464107	-97.51616	71,741.9	S	17	20	43	30	Moving	
UNIV COMMUNITY, UC	1GNSKBK0C8GR329600	12/20/17 2:12:31 PM On	117 N Robinson Ave	Oklahoma City	OK	73102-5500 Oklahoma	35.467876	-97.518444	71,742.1	—	7	0	30	—	Moving	
UNIV COMMUNITY, UC	1GNSKBK0C8GR329600	12/20/17 2:14:31 PM On	108 N Harvey Ave	Oklahoma City	OK	73102 Oklahoma	35.467804	-97.517938	71,742.3	S	6	11	14	—	Moving	
UNIV COMMUNITY, UC	1GNSKBK0C8GR329600	12/20/17 2:16:31 PM On	100 N Harvey Ave	Oklahoma City	OK	73102 Oklahoma	35.467307	-97.517511	71,742.4	—	4	9	11	—	Moving	
UNIV COMMUNITY, UC	1GNSKBK0C8GR329600	12/20/17 2:18:32 PM On	100 N Harvey Ave	Oklahoma City	OK	73102 Oklahoma	35.467307	-97.517511	71,742.7	—	9	7	15	—	Moving	
UNIV COMMUNITY, UC	1GNSKBK0C8GR329600	12/20/17 2:20:41 PM Off	100 N Harvey Ave	Oklahoma City	OK	73102 Oklahoma	35.467307	-97.517511	71,742.8	—	1	0	15	—	Stopped	
UNIV COMMUNITY, UC	1GNSKBK0C8GR329600	12/20/17 3:58:56 PM On	100 N Harvey Ave	Oklahoma City	OK	73102 Oklahoma	35.467307	-97.517511	71,742.8	—	0	0	0	—	Idle	
UNIV COMMUNITY, UC	1GNSKBK0C8GR329600	12/20/17 4:00:56 PM On	100 N Harvey Ave	Oklahoma City	OK	73102 Oklahoma	35.467307	-97.517511	71,742.9	—	4	10	11	—	Moving	
UNIV COMMUNITY, UC	1GNSKBK0C8GR329600	12/20/17 4:02:56 PM On	100 N Harvey Ave	Oklahoma City	OK	73102 Oklahoma	35.467307	-97.517511	71,743.2	—	7	9	12	—	Moving	
UNIV COMMUNITY, UC	1GNSKBK0C8GR329600	12/20/17 4:04:56 PM On	168 N Robinson Ave	Oklahoma City	OK	73102-9026 Oklahoma	35.468444	-97.516231	71,743.4	—	7	15	15	—	Moving	
UNIV COMMUNITY, UC	1GNSKBK0C8GR329600	12/20/17 4:06:56 PM On	9 N Robinson Ave	Oklahoma City	OK	73102-5404 Oklahoma	35.466596	-97.516587	71,743.5	—	4	0	24	—	Moving	
UNIV COMMUNITY, UC	1GNSKBK0C8GR329600	12/20/17 4:08:57 PM On	160 SW 5th St	Oklahoma City	OK	73109-5409 Oklahoma	35.459982	-97.516231	71,744.0	S	14	35	35	45	Moving	
UNIV COMMUNITY, UC	1GNSKBK0C8GR329600	12/20/17 4:10:57 PM On	SE 15th St	Oklahoma City	OK	73129 Oklahoma	35.449742	-97.511467	71,745.0	E	29	41	41	30	Moving	
UNIV COMMUNITY, UC	1GNSKBK0C8GR329600	12/20/17 4:12:58 PM On	1000 SE 15th St	Oklahoma City	OK	73129-6004 Oklahoma	35.449671	-97.494187	71,746.0	S	29	7	41	35	Moving	
UNIV COMMUNITY, UC	1GNSKBK0C8GR329600	12/20/17 4:14:45 PM Off	1000 SE 15th St	Oklahoma City	OK	73129-6004 Oklahoma	35.449529	-97.494329	71,746.0	—	0	0	7	35	Stopped	
UNIV COMMUNITY, UC	1GNSKBK0C8GR329600	12/20/17 4:17:46 PM On	1000 SE 15th St	Oklahoma City	OK	73129-6004 Oklahoma	35.449529	-97.494329	71,746.0	—	0	0	0	35	Idle	
UNIV COMMUNITY, UC	1GNSKBK0C8GR329600	12/20/17 4:19:47 PM On	1268 SE 15th St	Oklahoma City	OK	73129-6008 Oklahoma	35.449742	-97.488427	71,746.3	—	11	1	36	35	Moving	
UNIV COMMUNITY, UC	1GNSKBK0C8GR329600	12/20/17 4:21:48 PM On	3343 S I 35 Service Rd	Oklahoma City	OK	73129-6761 Oklahoma	35.432178	-97.486293	71,747.6	S	39	55	61	—	Moving	
UNIV COMMUNITY, UC	1GNSKBK0C8GR329600	12/20/17 4:23:48 PM On	I-35 S	Oklahoma City	OK	73129 Oklahoma	35.408996	-97.493049	71,749.3	S	50	50	57	60	Moving	
UNIV COMMUNITY, UC	1GNSKBK0C8GR329600	12/20/17 4:25:48 PM On	I-35 S	Oklahoma City	OK	73149 Oklahoma	35.385884	-97.495182	71,750.9	S	48	48	58	60	Moving	
UNIV COMMUNITY, UC	1GNSKBK0C8GR329600	12/20/17 4:27:48 PM On	I-35 S	Oklahoma City	OK	73160 Cleveland	35.359147	-97.495822	71,752.7	S	55	26	66	60	Moving	
UNIV COMMUNITY, UC	1GNSKBK0C8GR329600	12/20/17 4:29:49 PM On	I-35 S	Oklahoma City	OK	73160 Cleveland	35.346347	-97.494613	71,753.8	S	27	26	37	60	Moving	

Driver	VIN	Date	Ignition/ Status	Address	City	State	Zip	County	Latitude	Longitude	Odometer (mi)	Heading	Average		Max	Posted		Notes	
													Speed (mph)	Instantaneous Speed (mph)		Speed (mph)	Speed (mph)		Status
UNIV COMMUNITY, UC	1GNSKBK8GR329600	12/20/17	4:31:49 PM	On	I-35 S	OK	73160	Cleveland	35.323093	-97.490062	71,755.2	S	50	57	62	65	Moving		
UNIV COMMUNITY, UC	1GNSKBK8GR329600	12/20/17	4:33:49 PM	On	I-35 S	OK	73069	Cleveland	35.293938	-97.488711	71,757.3	S	55	65	65	70	Moving		
UNIV COMMUNITY, UC	1GNSKBK8GR329600	12/20/17	4:35:49 PM	On	I-35 S	OK	73069	Cleveland	35.264	-97.485653	71,759.4	S	63	62	67	70	Moving		
UNIV COMMUNITY, UC	1GNSKBK8GR329600	12/20/17	4:37:49 PM	On	I-35 S	OK	73069	Cleveland	35.233636	-97.485724	71,761.5	S	63	65	67	60	Moving		
UNIV COMMUNITY, UC	1GNSKBK8GR329600	12/20/17	4:39:50 PM	On	W Main St	OK	73072	Cleveland	35.218702	-97.485867	71,762.5	-	30	0	66	40	Moving		
UNIV COMMUNITY, UC	1GNSKBK8GR329600	12/20/17	4:41:50 PM	On	2210 W Main St	OK	73069-6462	Cleveland	35.218347	-97.474418	71,763.2	E	20	11	35	35	Moving		
UNIV COMMUNITY, UC	1GNSKBK8GR329600	12/20/17	4:43:51 PM	On	1386 W Main St	OK	73069-6848	Cleveland	35.218347	-97.462187	71,763.9	E	21	31	35	35	Moving		
UNIV COMMUNITY, UC	1GNSKBK8GR329600	12/20/17	4:45:51 PM	On	708 W Main St	OK	73069-6919	Cleveland	35.218347	-97.453796	71,764.3	-	14	0	31	35	Moving		
UNIV COMMUNITY, UC	1GNSKBK8GR329600	12/20/17	4:47:51 PM	On	772 W Boyd St	OK	73069-4813	Cleveland	35.211093	-97.451236	71,765.0	E	20	27	30	30	Moving		
UNIV COMMUNITY, UC	1GNSKBK8GR329600	12/20/17	4:49:51 PM	On	596 Parrington Oval	OK	73019	Cleveland	35.209244	-97.445618	71,765.4	-	14	1	29	-	Moving		
UNIV COMMUNITY, UC	1GNSKBK8GR329600	12/20/17	4:50:35 PM	Off	599 Parrington Oval	OK	73019	Cleveland	35.209244	-97.445547	71,765.4	-	0	0	1	-	Stopped		
UNIV COMMUNITY, UC	1GNSKBK8GR329600	12/20/17	6:20:10 PM	On	599 Parrington Oval	OK	73019	Cleveland	35.209244	-97.445547	71,765.4	-	0	0	0	-	Idle		
UNIV COMMUNITY, UC	1GNSKBK8GR329600	12/20/17	6:22:10 PM	On	400 W Boyd St	OK	73019-3001	Cleveland	35.211093	-97.445689	71,765.5	NW	5	9	16	30	Moving		
UNIV COMMUNITY, UC	1GNSKBK8GR329600	12/20/17	6:24:10 PM	On	1035 W Boyd St	OK	73069-4818	Cleveland	35.211236	-97.458773	71,766.3	-	22	2	36	25	Moving		
UNIV COMMUNITY, UC	1GNSKBK8GR329600	12/20/17	6:26:10 PM	On	1955 W Boyd St	OK	73069-4829	Cleveland	35.211164	-97.470293	71,767.0	W	20	32	35	25	Moving		
UNIV COMMUNITY, UC	1GNSKBK8GR329600	12/20/17	6:28:11 PM	On	24th Ave	OK	73069	Cleveland	35.218702	-97.476622	71,767.8	N	26	30	40	35	Moving		
UNIV COMMUNITY, UC	1GNSKBK8GR329600	12/20/17	6:30:11 PM	On	819 24th Ave NW	OK	73069-5313	Cleveland	35.229013	-97.480178	71,768.6	NW	24	35	40	35	Moving		
UNIV COMMUNITY, UC	1GNSKBK8GR329600	12/20/17	6:32:11 PM	On	2603 W Robinson St	OK	73069-6357	Cleveland	35.233067	-97.4816	71,768.9	-	10	5	39	40	Moving		
UNIV COMMUNITY, UC	1GNSKBK8GR329600	12/20/17	6:34:12 PM	On	3566 W Robinson St	OK	73072-3351	Cleveland	35.232924	-97.494116	71,769.6	-	21	0	36	40	Moving		
UNIV COMMUNITY, UC	1GNSKBK8GR329600	12/20/17	6:36:18 PM	Off	3700 36th Ave NW	OK	73072-1803	Cleveland	35.231147	-97.49568	71,769.8	-	5	0	19	-	Stopped		
UNIV COMMUNITY, UC	1GNSKBK8GR329600	12/20/17	8:45:01 PM	On	3700 36th Ave NW	OK	73072-1803	Cleveland	35.231147	-97.49568	71,769.8	-	0	0	0	-	Idle		
UNIV COMMUNITY, UC	1GNSKBK8GR329600	12/20/17	8:47:02 PM	On	1098 36th Ave NW	OK	73072-4158	Cleveland	35.231573	-97.494542	71,769.9	NE	2	6	11	-	Moving		
UNIV COMMUNITY, UC	1GNSKBK8GR329600	12/20/17	8:49:02 PM	On	W Robinson St	OK	73069	Cleveland	35.232924	-97.48544	71,770.5	E	19	34	34	40	Moving		
UNIV COMMUNITY, UC	1GNSKBK8GR329600	12/20/17	8:51:03 PM	On	1471 24th Ave NW	OK	73069-6495	Cleveland	35.23712	-97.481671	71,771.1	-	16	0	34	-	Moving		
UNIV COMMUNITY, UC	1GNSKBK8GR329600	12/20/17	8:53:03 PM	On	1580 24th Ave NW	OK	73069-6338	Cleveland	35.237973	-97.483449	71,771.2	-	5	0	20	-	Moving		
UNIV COMMUNITY, UC	1GNSKBK8GR329600	12/20/17	8:53:19 PM	Off	1580 24th Ave NW	OK	73069-6338	Cleveland	35.237973	-97.48352	71,771.2	-	0	0	0	-	Stopped		
UNIV COMMUNITY, UC	1GNSKBK8GR329600	12/20/17	9:21:57 PM	On	1580 24th Ave NW	OK	73069-6338	Cleveland	35.237973	-97.48352	71,771.2	-	0	0	0	-	Idle		
UNIV COMMUNITY, UC	1GNSKBK8GR329600	12/20/17	9:23:57 PM	On	1580 24th Ave NW	OK	73069-6338	Cleveland	35.237973	-97.483449	71,771.2	-	0	0	0	-	Idle		
UNIV COMMUNITY, UC	1GNSKBK8GR329600	12/20/17	9:25:58 PM	On	1632 24th Ave NW	OK	73069-6482	Cleveland	35.238684	-97.483093	71,771.2	-	2	2	10	-	Moving		
UNIV COMMUNITY, UC	1GNSKBK8GR329600	12/20/17	9:27:58 PM	On	1851 24th Ave NW	OK	73069-6395	Cleveland	35.240676	-97.482098	71,771.5	NE	7	17	17	-	Moving		
UNIV COMMUNITY, UC	1GNSKBK8GR329600	12/20/17	9:29:58 PM	On	2904 24th Ave NW	OK	73069	Cleveland	35.253973	-97.4816	71,772.6	N	31	41	43	-	Moving		
UNIV COMMUNITY, UC	1GNSKBK8GR329600	12/20/17	9:31:58 PM	On	3817 N Flood Ave	OK	73069-8246	Cleveland	35.262791	-97.475058	71,773.4	NW	25	34	45	55	Moving		
UNIV COMMUNITY, UC	1GNSKBK8GR329600	12/20/17	9:33:59 PM	On	I-35 N	OK	73069	Cleveland	35.288604	-97.486436	71,775.3	N	58	65	72	70	Moving		
UNIV COMMUNITY, UC	1GNSKBK8GR329600	12/20/17	9:35:59 PM	On	1998 S Service Rd	OK	73160	Cleveland	35.318684	-97.48928	71,777.4	N	63	24	71	-	Moving		
UNIV COMMUNITY, UC	1GNSKBK8GR329600	12/20/17	9:37:59 PM	On	SW 19th St	OK	73160	Cleveland	35.320107	-97.4912	71,777.6	-	7	0	29	35	Moving		
UNIV COMMUNITY, UC	1GNSKBK8GR329600	12/20/17	9:40:00 PM	On	647 SW 19th St	MOORE	OK	73160-5439	Cleveland	35.32096	-97.497813	71,778.1	-	14	7	34	-	Moving	
UNIV COMMUNITY, UC	1GNSKBK8GR329600	12/20/17	9:42:00 PM	On	647 SW 19th St	MOORE	OK	73160-5439	Cleveland	35.321244	-97.498169	71,778.2	-	2	0	7	-	Moving	
UNIV COMMUNITY, UC	1GNSKBK8GR329600	12/20/17	9:44:00 PM	On	647 SW 19th St	MOORE	OK	73160-5439	Cleveland	35.321244	-97.498098	71,778.2	-	0	0	0	-	Idle	
UNIV COMMUNITY, UC	1GNSKBK8GR329600	12/20/17	9:45:10 PM	Off	647 SW 19th St	MOORE	OK	73160-5439	Cleveland	35.321244	-97.498098	71,778.2	-	0	0	0	-	Stopped	
UNIV COMMUNITY, UC	1GNSKBK8GR329600	12/20/17	11:13:10 PM	On	647 SW 19th St	MOORE	OK	73160-5439	Cleveland	35.321244	-97.498098	71,778.2	-	0	0	0	-	Idle	
UNIV COMMUNITY, UC	1GNSKBK8GR329600	12/20/17	11:15:11 PM	On	647 SW 19th St	MOORE	OK	73160-5439	Cleveland	35.321173	-97.498453	71,778.3	W	1	10	10	-	Moving	
UNIV COMMUNITY, UC	1GNSKBK8GR329600	12/20/17	11:17:11 PM	On	SW 19th St	OK	73160	Cleveland	35.31968	-97.494613	71,778.6	-	10	0	34	-	Moving		
UNIV COMMUNITY, UC	1GNSKBK8GR329600	12/20/17	11:19:12 PM	On	2094 Interstate 35 Frontage Rd	MOORE	OK	73160-5514	Cleveland	35.31904	-97.491271	71,778.8	SE	7	17	27	-	Moving	
UNIV COMMUNITY, UC	1GNSKBK8GR329600	12/20/17	11:21:12 PM	On	I-35 S	OK	73069	Cleveland	35.290169	-97.487218	71,780.9	S	62	70	72	70	Moving		
UNIV COMMUNITY, UC	1GNSKBK8GR329600	12/20/17	11:23:12 PM	On	3910 N Flood Ave	OK	73069-8236	Cleveland	35.268062	-97.477831	71,782.7	SE	53	56	70	55	Moving		
UNIV COMMUNITY, UC	1GNSKBK8GR329600	12/20/17	11:25:13 PM	On	1017 W Tecumseh Rd	OK	73069-8301	Cleveland	35.261867	-97.457209	71,784.0	E	40	45	56	45	Moving		
UNIV COMMUNITY, UC	1GNSKBK8GR329600	12/20/17	11:27:13 PM	On	201 Alamosa Rd	OK	73069-3128	Cleveland	35.265493	-97.442062	71,785.2	NW	5	9	55	-	Moving		
UNIV COMMUNITY, UC	1GNSKBK8GR329600	12/20/17	11:29:13 PM	On	325 Sonora Ln	OK	73069-3125	Cleveland	35.266631	-97.44384	71,785.3	-	5	0	15	-	Moving		
UNIV COMMUNITY, UC	1GNSKBK8GR329600	12/20/17	11:31:14 PM	On	314 Alamosa Rd	OK	73069-3128	Cleveland	35.266347	-97.443911	71,785.3	-	0	0	0	-	Idle		
UNIV COMMUNITY, UC	1GNSKBK8GR329600	12/20/17	11:33:14 PM	On	333 Sonora Ln	OK	73069-3125	Cleveland	35.266702	-97.443911	71,785.3	-	0	0	0	-	Idle		
UNIV COMMUNITY, UC	1GNSKBK8GR329600	12/20/17	11:35:07 PM	Off	321 Sonora Ln	OK	73069-3125	Cleveland	35.266556	-97.44384	71,785.3	-	0	0	0	-	Stopped		
UNIV COMMUNITY, UC	1GNSKBK8GR329600	12/21/17	8:45:29 AM	On	321 Sonora Ln	OK	73069-3125	Cleveland	35.266556	-97.44384	71,785.3	-	0	0	0	-	Idle		
UNIV COMMUNITY, UC	1GNSKBK8GR329600	12/21/17	8:47:30 AM	On	3518 N Porter Ave	OK	73071-7144	Cleveland	35.262151	-97.441351	71,785.7	S	14	14	36	-	Moving		
UNIV COMMUNITY, UC	1GNSKBK8GR329600	12/21/17	8:49:30 AM	On	2102 N Porter Ave	OK	73071-6653	Cleveland	35.24416	-97.44128	71,787.0	-	37	1	51	35	Moving		
UNIV COMMUNITY, UC	1GNSKBK8GR329600	12/21/17	8:51:30 AM	On	980 N Porter Ave	OK	73071-6405	Cleveland	35.230364	-97.441209	71,787.9	S	29	25	46	30	Moving		
UNIV COMMUNITY, UC	1GNSKBK8GR329600	12/21/17	8:53:31 AM	On	348 S Porter Ave	OK	73071-5847	Cleveland	35.220196	-97.437653	71,788.6	SE	22	35	35	30	Moving		
UNIV COMMUNITY, UC	1GNSKBK8GR329600	12/21/17	8:55:31 AM	On	215 E Boyd St	OK	73069-5817	Cleveland	35.211164	-97.43936	71,789.5	W	24	36	37	30	Moving		
UNIV COMMUNITY, UC	1GNSKBK8GR329600	12/21/17	8:57:39 AM	Off	298 Falgar St	OK	73019-4120	Cleveland	35.209813	-97.443982	71,789.8	-	9	0	36	-	Stopped		
UNIV COMMUNITY, UC	1GNSKBK8GR329600	12/21/17	9:43:09 AM	On	298 Falgar St	OK	73019-4120	Cleveland	35.209813	-97.443982	71,789.8	-	0	0	0	-	Idle		
UNIV COMMUNITY, UC	1GNSKBK8GR329600	12/21/17	9:45:10 AM	On	950 S Jenkins Ave	OK	73069	Cleveland	35.209173	-97.441351	71,790.0	S	6	20	20	-	Moving		
UNIV COMMUNITY, UC	1GNSKBK8GR329600	12/21/17	9:47:11 AM	On	1371 S Jenkins Ave	OK	73072	Cleveland	35.20258	-97.44128	71,790.4	S	14	34	34	-	Moving		
UNIV COMMUNITY, UC	1GNSKBK8GR329600	12/21/17	9:49:11 AM	On	S Jenkins Ave	OK	73019	Cleveland	35.189262	-97.441351	71,791.4	S	27	30	37	-	Moving		
UNIV COMMUNITY, UC	1GNSKBK8GR329600	12/21/17	9:51:11 AM	On	517 Congress St	OK	73072	Cleveland	35.187556	-97.434453	71,791.9	-	17	0	35	-	Moving		
UNIV COMMUNITY, UC	1GNSKBK8GR329600	12/21/17	9:51:31 AM	Off	517 Congress St	OK	73072	Cleveland	35.187556	-97.434453	71,791.9	-	0	0	0	-	Stopped		
UNIV COMMUNITY, UC	1GNSKBK8GR329600	12/21/17	9:55:36 AM	On	517 Congress St	OK	73072	Cleveland	35.187556	-97.434453	71,791.9	-	0	0	0	-	Idle		
UNIV COMMUNITY, UC	1GNSKBK8GR329600	12																	

Driver	VIN	Ignition/ Date Status	Address	City	State	Zip	County	Latitude	Longitude	Odometer (mi)	Heading	Average Speed (mph)	Instantaneous Speed (mph)	Max Speed (mph)	Posted Speed (mph)	Movement Status	Notes
UNIV COMMUNITY, UC	1GNSKBKCB8GR329600	12/21/17 10:39:03 AM	On 4913 State Highway 9	Norman	OK	73072-9799	McClain	35.183147	-97.506916	71,797.6	--	0	0	0	0	45	Idle
UNIV COMMUNITY, UC	1GNSKBKCB8GR329600	12/21/17 10:41:03 AM	On 5167 State Highway 9	Norman	OK	73072	McClain	35.182649	-97.50272	71,798.0	E	11	21	41	41	45	Moving
UNIV COMMUNITY, UC	1GNSKBKCB8GR329600	12/21/17 10:43:04 AM	On I-35 N	Norman	OK	73072	McClain	35.186276	-97.490916	71,799.1	NW	37	57	57	57	60	Moving
UNIV COMMUNITY, UC	1GNSKBKCB8GR329600	12/21/17 10:45:04 AM	On I-35 N	Norman	OK	73069	Cleveland	35.212587	-97.483804	71,801.2	NE	61	70	70	70	60	Moving
UNIV COMMUNITY, UC	1GNSKBKCB8GR329600	12/21/17 10:47:05 AM	On 2598 Butler Dr	Norman	OK	73069-5059	Cleveland	35.216498	-97.480676	71,801.9	S	21	21	70	70	--	Moving
UNIV COMMUNITY, UC	1GNSKBKCB8GR329600	12/21/17 10:49:05 AM	On 2013 W Boyd St	Norman	OK	73069-4831	Cleveland	35.211164	-97.471431	71,802.8	E	26	42	43	43	25	Moving
UNIV COMMUNITY, UC	1GNSKBKCB8GR329600	12/21/17 10:51:05 AM	On 550 S Lahoma Ave	Norman	OK	73069-5526	Cleveland	35.211164	-97.451876	71,803.9	E	34	39	43	43	--	Moving
UNIV COMMUNITY, UC	1GNSKBKCB8GR329600	12/21/17 10:53:02 AM	Off 593 Parrington Oval	Norman	OK	73019	Cleveland	35.209102	-97.455689	71,804.4	--	15	0	45	45	--	Stopped
UNIV COMMUNITY, UC	1GNSKBKCB8GR329600	12/21/17 1:10:01 PM	On 593 Parrington Oval	Norman	OK	73019	Cleveland	35.209102	-97.455689	71,804.4	--	0	0	0	0	--	Idle
UNIV COMMUNITY, UC	1GNSKBKCB8GR329600	12/21/17 1:12:01 PM	On 696 Parrington Oval	Norman	OK	73019	Cleveland	35.210951	-97.445618	71,804.5	--	5	0	17	17	--	Moving
UNIV COMMUNITY, UC	1GNSKBKCB8GR329600	12/21/17 1:14:01 PM	On 843 W Boyd St	Norman	OK	73069-4814	Cleveland	35.211164	-97.4528	71,804.9	--	12	0	31	25	Moving	
UNIV COMMUNITY, UC	1GNSKBKCB8GR329600	12/21/17 1:16:01 PM	On 1507 W Boyd St	Norman	OK	73069-4807	Cleveland	35.211236	-97.46388	71,805.6	W	19	26	35	25	Moving	
UNIV COMMUNITY, UC	1GNSKBKCB8GR329600	12/21/17 1:18:02 PM	On 285 24th Ave SW	Norman	OK	73069	Cleveland	35.213796	-97.476622	71,806.4	N	27	36	36	36	35	Moving
UNIV COMMUNITY, UC	1GNSKBKCB8GR329600	12/21/17 1:20:02 PM	On 24 24th Ave SW	Norman	OK	73069-5102	Cleveland	35.218133	-97.476693	71,806.7	--	9	0	39	35	Moving	
UNIV COMMUNITY, UC	1GNSKBKCB8GR329600	12/21/17 1:22:03 PM	On 2523 W Main St	Norman	OK	73069-6329	Cleveland	35.218489	-97.480533	71,807.0	--	7	7	26	40	Moving	
UNIV COMMUNITY, UC	1GNSKBKCB8GR329600	12/21/17 1:24:03 PM	On 300 N Interstate Dr	Norman	OK	73072-4734	Cleveland	35.218916	-97.489564	71,807.5	SE	17	17	30	40	Moving	
UNIV COMMUNITY, UC	1GNSKBKCB8GR329600	12/21/17 1:26:03 PM	On 760 N Interstate Dr	Norman	OK	73072-4156	Cleveland	35.227662	-97.486293	71,808.3	--	22	0	43	40	Moving	
UNIV COMMUNITY, UC	1GNSKBKCB8GR329600	12/21/17 1:28:17 PM	Off 760 N Interstate Dr	Norman	OK	73072-4156	Cleveland	35.227662	-97.486293	71,808.3	--	0	0	0	40	Stopped	
UNIV COMMUNITY, UC	1GNSKBKCB8GR329600	12/21/17 1:28:04 PM	On 780 N Interstate Dr	Norman	OK	73072-4156	Cleveland	35.227662	-97.486293	71,808.3	--	0	0	0	40	Idle	
UNIV COMMUNITY, UC	1GNSKBKCB8GR329600	12/21/17 1:28:04 PM	On 616 N Interstate Dr	Norman	OK	73072-4155	Cleveland	35.225458	-97.485867	71,808.5	S	6	34	34	40	Moving	
UNIV COMMUNITY, UC	1GNSKBKCB8GR329600	12/21/17 1:24:00 PM	On 300 N Interstate Dr	Norman	OK	73072-4734	Cleveland	35.218916	-97.489422	71,809.0	--	16	4	39	40	Moving	
UNIV COMMUNITY, UC	1GNSKBKCB8GR329600	12/21/17 2:42:04 PM	On N Interstate Dr	Norman	OK	73072	Cleveland	35.218773	-97.489991	71,809.1	--	9	0	39	30	Moving	
UNIV COMMUNITY, UC	1GNSKBKCB8GR329600	12/21/17 2:44:05 PM	On 2726 W Main St	Norman	OK	73069-6363	Cleveland	35.218276	-97.482311	71,809.5	--	14	4	39	30	Moving	
UNIV COMMUNITY, UC	1GNSKBKCB8GR329600	12/21/17 2:46:05 PM	On 2440 W Main St	Norman	OK	73069-6328	Cleveland	35.217493	-97.47904	71,809.8	--	7	2	26	40	Moving	
UNIV COMMUNITY, UC	1GNSKBKCB8GR329600	12/21/17 2:48:05 PM	On 2440 W Main St	Norman	OK	73069-6328	Cleveland	35.217564	-97.479324	71,809.8	--	1	0	5	40	Moving	
UNIV COMMUNITY, UC	1GNSKBKCB8GR329600	12/21/17 2:50:05 PM	On 2440 W Main St	Norman	OK	73069-6328	Cleveland	35.217564	-97.479538	71,809.8	--	0	0	2	40	Moving	
UNIV COMMUNITY, UC	1GNSKBKCB8GR329600	12/21/17 2:52:05 PM	On 89 26th Ave	Norman	OK	73069	Cleveland	35.217493	-97.479664	71,809.8	--	0	2	4	--	Moving	
UNIV COMMUNITY, UC	1GNSKBKCB8GR329600	12/21/17 2:54:06 PM	On 79 26th Ave	Norman	OK	73069	Cleveland	35.217564	-97.479893	71,809.8	--	0	0	2	--	Moving	
UNIV COMMUNITY, UC	1GNSKBKCB8GR329600	12/21/17 2:56:06 PM	On 79 26th Ave	Norman	OK	73069	Cleveland	35.217564	-97.479893	71,809.8	--	0	0	0	--	Idle	
UNIV COMMUNITY, UC	1GNSKBKCB8GR329600	12/21/17 2:58:06 PM	On 79 26th Ave	Norman	OK	73069	Cleveland	35.217564	-97.479893	71,809.8	--	0	0	0	--	Idle	
UNIV COMMUNITY, UC	1GNSKBKCB8GR329600	12/21/17 3:00:06 PM	On 73 26th Ave	Norman	OK	73069	Cleveland	35.217493	-97.479751	71,809.8	--	0	4	5	--	Moving	
UNIV COMMUNITY, UC	1GNSKBKCB8GR329600	12/21/17 3:02:07 PM	On 57 26th Ave	Norman	OK	73069	Cleveland	35.217564	-97.47968	71,809.9	--	0	0	5	--	Moving	
UNIV COMMUNITY, UC	1GNSKBKCB8GR329600	12/21/17 3:04:07 PM	On 61 26th Ave	Norman	OK	73069	Cleveland	35.217493	-97.47968	71,809.9	--	0	0	5	--	Moving	
UNIV COMMUNITY, UC	1GNSKBKCB8GR329600	12/21/17 3:06:07 PM	On 165 26th Ave	Norman	OK	73069	Cleveland	35.217138	-97.480604	71,810.0	--	2	2	10	--	Moving	
UNIV COMMUNITY, UC	1GNSKBKCB8GR329600	12/21/17 3:08:08 PM	On 348 24th Ave SW	Norman	OK	73069-5106	Cleveland	35.212942	-97.476693	71,810.5	S	15	29	31	35	Moving	
UNIV COMMUNITY, UC	1GNSKBKCB8GR329600	12/21/17 3:10:08 PM	On 1514 W Boyd St	Norman	OK	73069-4844	Cleveland	35.211164	-97.464036	71,811.3	E	25	20	31	25	Moving	
UNIV COMMUNITY, UC	1GNSKBKCB8GR329600	12/21/17 3:12:08 PM	On 710 W Boyd St	Norman	OK	73069-4813	Cleveland	35.211093	-97.450311	71,812.0	--	22	0	30	30	Moving	
UNIV COMMUNITY, UC	1GNSKBKCB8GR329600	12/21/17 3:14:09 PM	On 560 Parrington Oval	Norman	OK	73019-3040	Cleveland	35.209566	-97.445973	71,812.4	S	10	16	27	--	Moving	
UNIV COMMUNITY, UC	1GNSKBKCB8GR329600	12/21/17 3:16:09 PM	On 626 Parrington Oval	Norman	OK	73019-3060	Cleveland	35.209529	-97.445404	71,812.4	--	2	0	16	--	Moving	
UNIV COMMUNITY, UC	1GNSKBKCB8GR329600	12/21/17 3:18:09 PM	On 551 Parrington Oval	Norman	OK	73019-3030	Cleveland	35.209956	-97.448044	71,812.6	--	5	0	12	--	Moving	
UNIV COMMUNITY, UC	1GNSKBKCB8GR329600	12/21/17 3:20:10 PM	On 560 Parrington Oval	Norman	OK	73019-3040	Cleveland	35.209956	-97.445973	71,812.6	--	0	0	0	--	Idle	
UNIV COMMUNITY, UC	1GNSKBKCB8GR329600	12/21/17 3:20:57 PM	Off 551 Parrington Oval	Norman	OK	73019-3030	Cleveland	35.209956	-97.446044	71,812.6	--	0	0	0	--	Stopped	
UNIV COMMUNITY, UC	1GNSKBKCB8GR329600	12/21/17 5:43:03 PM	On 551 Parrington Oval	Norman	OK	73019-3030	Cleveland	35.209956	-97.446044	71,812.6	--	0	0	0	--	Idle	
UNIV COMMUNITY, UC	1GNSKBKCB8GR329600	12/21/17 5:45:03 PM	On 696 Parrington Oval	Norman	OK	73019	Cleveland	35.210951	-97.445618	71,812.9	--	7	0	16	--	Moving	
UNIV COMMUNITY, UC	1GNSKBKCB8GR329600	12/21/17 5:47:04 PM	On 791 Chautauqua Ave	Norman	OK	73069-4605	Cleveland	35.20768	-97.450098	71,813.4	--	15	4	25	--	Moving	
UNIV COMMUNITY, UC	1GNSKBKCB8GR329600	12/21/17 5:49:16 PM	Off 817 Chautauqua Ave	Norman	OK	73069-4608	Cleveland	35.206756	-97.4486	71,813.4	--	2	0	17	--	Stopped	
UNIV COMMUNITY, UC	1GNSKBKCB8GR329600	12/25/17 12:51:27 PM	On 817 Chautauqua Ave	Norman	OK	73069-4608	Cleveland	35.206756	-97.4486	71,813.4	--	0	0	0	--	Idle	
UNIV COMMUNITY, UC	1GNSKBKCB8GR329600	12/25/17 12:53:29 PM	On 705 W Boyd St	Norman	OK	73069-4812	Cleveland	35.211164	-97.450224	71,813.8	NW	11	20	32	30	Moving	
UNIV COMMUNITY, UC	1GNSKBKCB8GR329600	12/25/17 12:55:29 PM	On 1747 W Boyd St	Norman	OK	73069-4810	Cleveland	35.211236	-97.467164	71,814.8	W	29	27	37	25	Moving	
UNIV COMMUNITY, UC	1GNSKBKCB8GR329600	12/25/17 12:57:29 PM	On 103 24th Ave SW	Norman	OK	73069-5103	Cleveland	35.218062	-97.478622	71,815.7	--	30	0	42	35	Moving	
UNIV COMMUNITY, UC	1GNSKBKCB8GR329600	12/25/17 12:59:30 PM	On W Main St	Norman	OK	73069	Cleveland	35.21856	-97.483662	71,816.2	W	14	31	35	40	Moving	
UNIV COMMUNITY, UC	1GNSKBKCB8GR329600	12/25/17 1:01:30 PM	On I-35 N	Norman	OK	73069	Cleveland	35.248071	-97.48544	71,818.3	S	63	83	83	60	Moving	
UNIV COMMUNITY, UC	1GNSKBKCB8GR329600	12/25/17 1:03:31 PM	On I-35 N	Norman	OK	73069	Cleveland	35.284196	-97.484871	71,820.8	N	76	77	85	70	Moving	
UNIV COMMUNITY, UC	1GNSKBKCB8GR329600	12/25/17 1:05:31 PM	On I-35 N	Oklahoma City	OK	73160	Cleveland	35.321102	-97.48992	71,823.4	N	77	75	81	65	Moving	
UNIV COMMUNITY, UC	1GNSKBKCB8GR329600	12/25/17 1:07:31 PM	On I-35 N	Oklahoma City	OK	73160	Cleveland	35.355947	-97.494684	71,825.9	N	73	75	77	60	Moving	
UNIV COMMUNITY, UC	1GNSKBKCB8GR329600	12/25/17 1:09:31 PM	On I-35 N	Oklahoma City	OK	73149	Oklahoma	35.392711	-97.49504	71,828.4	S	77	75	80	60	Moving	
UNIV COMMUNITY, UC	1GNSKBKCB8GR329600	12/25/17 1:11:32 PM	On I-35 S	Oklahoma City	OK	73129	Oklahoma	35.427413	-97.48808	71,830.9	S	75	76	77	60	Moving	
UNIV COMMUNITY, UC	1GNSKBKCB8GR329600	12/25/17 1:13:32 PM	On I-35 N	Oklahoma City	OK	73117	Oklahoma	35.46048	-97.491484	71,833.2	N	70	47	80	--	Moving	
UNIV COMMUNITY, UC	1GNSKBKCB8GR329600	12/25/17 1:15:32 PM	On I-35 N	Oklahoma City	OK	73117	Oklahoma	35.471289	-97.466453	71,835.1	N	56	70	70	60	Moving	
UNIV COMMUNITY, UC	1GNSKBKCB8GR329600	12/25/17 1:17:33 PM	On I-35 N	Oklahoma City	OK	73111	Oklahoma	35.505707	-97.481049	71,837.5	N	73	72	77	60	Moving	
UNIV COMMUNITY, UC	1GNSKBKCB8GR329600	12/25/17 1:19:33 PM	On I-35 N	Oklahoma City	OK	73111	Oklahoma	35.539271	-97.480124	71,839.9	N	70	70	76	60	Moving	
UNIV COMMUNITY, UC	1GNSKBKCB8GR329600	12/25/17 1:21:33 PM	On Historic Route 66 W	Oklahoma City	OK	73131	Oklahoma	35.574969	-97.445044	71,842.5	NE	80	85	85	70	Moving	
UNIV COMMUNITY, UC	1GNSKBKCB8GR329600	12/25/17 1:23:34 PM	On I-35 S	Edmond	OK	73013	Oklahoma	35.610596	-97.424853	71,845.3	S	82	82	86	70	Moving	
UNIV COMMUNITY, UC	1GNSKBKCB8GR329600	12/25/17 1:25:34 PM	On I-35 N	Edmond	OK	73034	Oklahoma	35.649138	-97.42464	71,847.9	N	80	81	83	70	Moving	
UNIV COMMUNITY, UC	1GNSKBKCB8GR329600	12/25/17 1:27:34 PM	On I-35 N	Edmond	OK	73034	Oklahoma	35.686258	-97.416107	71,850.5	N	78	80	82	70	Moving	
UNIV COMMUNITY, UC	1GNSKBKCB8GR329600	12/25/17 1:29:35 PM	On I-35 N	Edmond	OK	73034	Oklahoma	35.723947	-97.416107	71,853.1	N	77	75	80	70	Moving	
UNIV COMMUNITY, UC	1GNSKBKCB8GR329600	12/25/17 1:31:35 PM	On I-35 N	Edmond	OK	73034	Logan	35.760142	-97.416178	71,855.6	N	76	80	80	70	Moving	
UNIV COMMUNITY, UC	1GNSKBKCB8GR329600	12															

Driver	VIN	Ignition/		Address	City	State	Zip	County	Latitude	Longitude	Odometer (mi)	Heading	Average	Instantaneous	Max	Posted	Movement	Notes
		Speed	Speed										Speed	Speed				
		Date	Status										(mph)	(mph)	(mph)	(mph)	Status	
UNIV COMMUNITY, UC	1GNSKBK8C8R329600	12/25/17	1:53:38 PM	On	4908 W 116th St	Perkins	OK	74059-4381	Payne	35.98592	-97.121991	71,882.4	E	73	80	65	Moving	
UNIV COMMUNITY, UC	1GNSKBK8C8R329600	12/25/17	1:55:39 PM	On	1633 W 116th St	Perkins	OK	74059	Payne	35.985351	-97.080604	71,884.8	E	70	68	73	55	Moving
UNIV COMMUNITY, UC	1GNSKBK8C8R329600	12/25/17	1:57:39 PM	On	1732 E 116th St	Perkins	OK	74059-4040	Payne	35.985422	-97.043556	71,886.9	E	62	66	72	55	Moving
UNIV COMMUNITY, UC	1GNSKBK8C8R329600	12/25/17	1:59:40 PM	On	854 E Highway 33	Perkins	OK	74059-4101	Payne	35.985422	-97.02464	71,887.9	E	31	47	66	45	Moving
UNIV COMMUNITY, UC	1GNSKBK8C8R329600	12/25/17	2:01:40 PM	On	5153 E 116th St	Perkins	OK	74059-3924	Payne	35.985564	-96.990222	71,889.9	E	58	65	68	55	Moving
UNIV COMMUNITY, UC	1GNSKBK8C8R329600	12/25/17	2:03:40 PM	On	7795 E 116th St	Perkins	OK	74059	Payne	35.985636	-96.950969	71,892.1	E	66	68	72	55	Moving
UNIV COMMUNITY, UC	1GNSKBK8C8R329600	12/25/17	2:05:40 PM	On	9451 E 116th St	Ripley	OK	74062	Payne	35.985778	-96.911787	71,894.3	E	66	60	70	55	Moving
UNIV COMMUNITY, UC	1GNSKBK8C8R329600	12/25/17	2:07:41 PM	On	7185 W Main St	Cushing	OK	74023	Payne	35.98592	-96.872676	71,896.5	E	66	67	73	65	Moving
UNIV COMMUNITY, UC	1GNSKBK8C8R329600	12/25/17	2:09:41 PM	On	4061 W Main St	Cushing	OK	74023-6598	Payne	35.985636	-96.831787	71,898.8	E	70	71	72	65	Moving
UNIV COMMUNITY, UC	1GNSKBK8C8R329600	12/25/17	2:11:41 PM	On	1487 W Main St	Cushing	OK	74023	Payne	35.985636	-96.789191	71,901.2	E	72	70	77	65	Moving
UNIV COMMUNITY, UC	1GNSKBK8C8R329600	12/25/17	2:13:41 PM	On	1042 N Little Ave	Cushing	OK	74023-2214	Payne	35.990329	-96.767644	71,902.7	S	47	52	70	65	Moving
UNIV COMMUNITY, UC	1GNSKBK8C8R329600	12/25/17	2:15:42 PM	On	3538 N Little Ave	Cushing	OK	74023	Payne	36.018276	-96.767431	71,904.7	N	58	63	63	65	Moving
UNIV COMMUNITY, UC	1GNSKBK8C8R329600	12/25/17	2:17:42 PM	On	6199 N Little Ave	Cushing	OK	74023-2413	Payne	36.052267	-96.767289	71,907.0	N	71	75	78	65	Moving
UNIV COMMUNITY, UC	1GNSKBK8C8R329600	12/25/17	2:19:42 PM	On	20205 E 32nd St	Yale	OK	74085-6755	Payne	36.086898	-96.766791	71,909.4	N	72	70	76	--	Moving
UNIV COMMUNITY, UC	1GNSKBK8C8R329600	12/25/17	2:21:42 PM	On	21724 W Highway 51	Yale	OK	74085-6496	Payne	36.109796	-96.757404	71,911.5	E	61	71	75	65	Moving
UNIV COMMUNITY, UC	1GNSKBK8C8R329600	12/25/17	2:23:42 PM	On	23585 E 6th St	Yale	OK	74085-6428	Payne	36.116053	-96.714311	71,914.0	E	75	68	78	55	Moving
UNIV COMMUNITY, UC	1GNSKBK8C8R329600	12/25/17	2:25:43 PM	On	977 E Chicago Ave	Yale	OK	74085-6203	Payne	36.116196	-96.687858	71,915.4	E	43	53	68	35	Moving
UNIV COMMUNITY, UC	1GNSKBK8C8R329600	12/25/17	2:27:43 PM	On	27979 E Chicago Ave	Yale	OK	74085	Payne	36.116622	-96.648818	71,917.6	E	66	75	75	65	Moving
UNIV COMMUNITY, UC	1GNSKBK8C8R329600	12/25/17	2:29:44 PM	On	29959 E Old Highway 51	Jennings	OK	74038	Creek	36.119255	-96.609209	71,919.9	E	67	67	75	65	Moving
UNIV COMMUNITY, UC	1GNSKBK8C8R329600	12/25/17	2:31:44 PM	On	OK-51	Jennings	OK	74038	Creek	36.119182	-96.57408	71,921.8	E	58	45	71	65	Moving
UNIV COMMUNITY, UC	1GNSKBK8C8R329600	12/25/17	2:33:44 PM	On	OK-51	Jennings	OK	74038	Creek	36.120889	-96.534329	71,924.1	E	67	75	76	65	Moving
UNIV COMMUNITY, UC	1GNSKBK8C8R329600	12/25/17	2:35:44 PM	On	45045 W Highway 51	Mannford	OK	74044	Creek	36.108658	-96.495076	71,926.5	SE	73	71	77	65	Moving
UNIV COMMUNITY, UC	1GNSKBK8C8R329600	12/25/17	2:37:44 PM	On	41183 W Highway 51	Mannford	OK	74044	Creek	36.104818	-96.452551	71,929.0	E	73	75	80	65	Moving
UNIV COMMUNITY, UC	1GNSKBK8C8R329600	12/25/17	2:39:45 PM	On	37523 W Highway 51	Mannford	OK	74044	Creek	36.114702	-96.412089	71,931.4	NE	72	57	77	65	Moving
UNIV COMMUNITY, UC	1GNSKBK8C8R329600	12/25/17	2:41:45 PM	On	35118 W Highway 51	Mannford	OK	74044-3285	Creek	36.128427	-96.385493	71,933.2	NE	53	65	67	65	Moving
UNIV COMMUNITY, UC	1GNSKBK8C8R329600	12/25/17	2:43:45 PM	On	75 W Trower Blvd	Mannford	OK	74044	Creek	36.127218	-96.355058	71,934.9	--	52	0	66	45	Moving
UNIV COMMUNITY, UC	1GNSKBK8C8R329600	12/25/17	2:45:46 PM	On	W Highway 51	Mannford	OK	74044	Creek	36.128427	-96.324907	71,936.7	E	52	72	72	55	Moving
UNIV COMMUNITY, UC	1GNSKBK8C8R329600	12/25/17	2:47:46 PM	On	25818 W Highway 51	Sand Springs	OK	74063	Tulsa	36.130489	-96.282596	71,939.0	E	72	75	76	65	Moving
UNIV COMMUNITY, UC	1GNSKBK8C8R329600	12/25/17	2:49:47 PM	On	1929 S Highway 151	Sand Springs	OK	74063-8076	Tulsa	36.146347	-96.255289	71,941.1	NE	63	66	76	--	Moving
UNIV COMMUNITY, UC	1GNSKBK8C8R329600	12/25/17	2:51:47 PM	On	Keystone Expy E	Sand Springs	OK	74063	Tulsa	36.151111	-96.226347	71,943.3	E	65	77	78	70	Moving
UNIV COMMUNITY, UC	1GNSKBK8C8R329600	12/25/17	2:53:47 PM	On	US-412 E	Sand Springs	OK	74063	Tulsa	36.153813	-96.18112	71,945.9	E	77	80	81	70	Moving
UNIV COMMUNITY, UC	1GNSKBK8C8R329600	12/25/17	2:55:47 PM	On	Keystone Expy E	Sand Springs	OK	74063	Tulsa	36.142436	-96.140089	71,948.4	E	76	73	81	65	Moving
UNIV COMMUNITY, UC	1GNSKBK8C8R329600	12/25/17	2:57:47 PM	On	Keystone Expy E	Sand Springs	OK	74063	Tulsa	36.13888	-96.097778	71,950.9	E	75	80	80	65	Moving
UNIV COMMUNITY, UC	1GNSKBK8C8R329600	12/25/17	2:59:48 PM	On	Keystone Expy E	Tulsa	OK	74127	Tulsa	36.156231	-96.057884	71,953.4	NE	77	81	81	65	Moving
UNIV COMMUNITY, UC	1GNSKBK8C8R329600	12/25/17	3:01:48 PM	On	116 N Gilcrease Museum Rd	Tulsa	OK	74127-8458	Tulsa	36.156231	-96.020622	71,955.6	--	63	0	82	35	Moving
UNIV COMMUNITY, UC	1GNSKBK8C8R329600	12/25/17	3:03:48 PM	On	1047 N Gilcrease Museum Rd	Tulsa	OK	74127	Osage	36.168747	-96.01984	71,956.5	N	27	50	50	40	Moving
UNIV COMMUNITY, UC	1GNSKBK8C8R329600	12/25/17	3:05:48 PM	On	1702 N Yukon Ave	Tulsa	OK	74127	Osage	36.182258	-96.018702	71,957.4	NE	29	6	50	--	Moving
UNIV COMMUNITY, UC	1GNSKBK8C8R329600	12/25/17	3:07:40 PM	Off	3640 N Waco Ave	Tulsa	OK	74127	Osage	36.183964	-96.014507	71,957.9	--	15	0	36	--	Stopped
UNIV COMMUNITY, UC	1GNSKBK8C8R329600	12/25/17	7:24:18 PM	On	3640 N Waco Ave	Tulsa	OK	74127	Osage	36.183964	-96.014507	71,957.9	--	0	0	0	--	Idle
UNIV COMMUNITY, UC	1GNSKBK8C8R329600	12/25/17	7:26:18 PM	On	1749 N Yukon Ave	Tulsa	OK	74127	Osage	36.182542	-96.018418	71,958.4	SW	17	22	32	--	Moving
UNIV COMMUNITY, UC	1GNSKBK8C8R329600	12/25/17	7:28:18 PM	On	1192 N Gilcrease Museum Rd	Tulsa	OK	74127	Osage	36.170453	-96.01984	71,959.3	S	27	41	42	40	Moving
UNIV COMMUNITY, UC	1GNSKBK8C8R329600	12/25/17	7:30:19 PM	On	2513 W Brady St	Tulsa	OK	74127-7822	Tulsa	36.157084	-96.020836	71,960.3	W	29	24	46	25	Moving
UNIV COMMUNITY, UC	1GNSKBK8C8R329600	12/25/17	7:32:19 PM	On	Keystone Expy W	Tulsa	OK	74127	Tulsa	36.157938	-96.05504	71,962.3	W	60	70	72	65	Moving
UNIV COMMUNITY, UC	1GNSKBK8C8R329600	12/25/17	7:34:19 PM	On	Keystone Expy W	Sand Springs	OK	74063	Tulsa	36.141013	-96.090738	71,964.6	W	71	75	75	65	Moving
UNIV COMMUNITY, UC	1GNSKBK8C8R329600	12/25/17	7:36:19 PM	On	Keystone Expy E	Sand Springs	OK	74063	Tulsa	36.136462	-96.115413	71,966.1	--	43	4	77	65	Moving
UNIV COMMUNITY, UC	1GNSKBK8C8R329600	12/25/17	7:38:20 PM	On	200 Wilson Ave	Sand Springs	OK	74063-6503	Tulsa	36.135538	-96.116196	71,966.1	--	2	0	19	35	Moving
UNIV COMMUNITY, UC	1GNSKBK8C8R329600	12/25/17	7:38:39 PM	Off	200 Wilson Ave	Sand Springs	OK	74063-6503	Tulsa	36.135538	-96.116196	71,966.1	--	0	0	0	35	Stopped
UNIV COMMUNITY, UC	1GNSKBK8C8R329600	12/25/17	7:41:38 PM	On	200 Wilson Ave	Sand Springs	OK	74063-6503	Tulsa	36.135538	-96.116196	71,966.1	--	0	0	0	35	Idle
UNIV COMMUNITY, UC	1GNSKBK8C8R329600	12/25/17	7:43:40 PM	On	Wilson Ave	Sand Springs	OK	74063	Tulsa	36.120391	-96.116338	71,967.2	S	36	32	61	45	Moving
UNIV COMMUNITY, UC	1GNSKBK8C8R329600	12/25/17	7:45:40 PM	On	4828 S Highway 97	Sand Springs	OK	74063	Tulsa	36.095147	-96.118044	71,969.0	S	52	66	67	55	Moving
UNIV COMMUNITY, UC	1GNSKBK8C8R329600	12/25/17	7:47:40 PM	On	5938 S Highway 97	Sand Springs	OK	74063	Tulsa	36.0768	-96.119609	71,970.3	S	39	61	66	65	Moving
UNIV COMMUNITY, UC	1GNSKBK8C8R329600	12/25/17	7:49:40 PM	On	8122 S Highway 97	Sapulpa	OK	74066-9004	Creek	36.046578	-96.11968	71,972.4	S	63	66	66	65	Moving
UNIV COMMUNITY, UC	1GNSKBK8C8R329600	12/25/17	7:51:41 PM	On	1500 N 9th St	Sapulpa	OK	74066-9103	Creek	36.017849	-96.112071	71,974.4	S	61	53	73	45	Moving
UNIV COMMUNITY, UC	1GNSKBK8C8R329600	12/25/17	7:53:41 PM	On	126 N Main St	Sapulpa	OK	74066-3904	Creek	36.000782	-96.114418	71,975.6	S	36	26	53	35	Moving
UNIV COMMUNITY, UC	1GNSKBK8C8R329600	12/25/17	7:55:42 PM	On	1088 W Dewey Ave	Sapulpa	OK	74066-3828	Creek	35.995307	-96.129067	71,976.7	SW	31	48	50	35	Moving
UNIV COMMUNITY, UC	1GNSKBK8C8R329600	12/25/17	7:57:42 PM	On	14201 W Highway 66	Sapulpa	OK	74066-8881	Creek	35.991964	-96.151467	71,978.0	W	39	60	60	65	Moving
UNIV COMMUNITY, UC	1GNSKBK8C8R329600	12/25/17	7:59:42 PM	On	17495 W Highway 66	Sapulpa	OK	74066	Creek	35.988267	-96.188231	71,980.0	SW	63	60	68	65	Moving
UNIV COMMUNITY, UC	1GNSKBK8C8R329600	12/25/17	8:01:42 PM	On	18753 W Highway 66	Sapulpa	OK	74066	Creek	35.963449	-96.198898	71,982.0	SW	56	60	62	65	Moving
UNIV COMMUNITY, UC	1GNSKBK8C8R329600	12/25/17	8:03:43 PM	On	20519 W Highway 66	Kellyville	OK	74039-4220	Creek	35.942969	-96.221582	71,983.8	SW	57	52	65	45	Moving
UNIV COMMUNITY, UC	1GNSKBK8C8R329600	12/25/17	8:05:43 PM	On	22807 W Highway 66	Kellyville	OK	74039-8911	Creek	35.923698	-96.248249	71,985.9	W	62	63	71	65	Moving
UNIV COMMUNITY, UC	1GNSKBK8C8R329600	12/25/17	8:07:43 PM	On	25795 W Highway 66	Kellyville	OK	74039-4517	Creek	35.918436	-96.285013	71,988.1	SW	66	75	75	65	Moving
UNIV COMMUNITY, UC	1GNSKBK8C8R329600	12/25/17	8:09:44 PM	On	29874 W Highway 66	Bristow	OK	74010-2553	Creek	35.904142	-96.320853	71,990.4	SW	68	68	75	65	Moving
UNIV COMMUNITY, UC	1GNSKBK8C8R329600	12/25/17	8:11:44 PM	On	32811 W Highway 66	Bristow												

Driver	VIN	Date	Ignition/ Status	Address	City	State	Zip	County	Latitude	Longitude	Odometer (mi)	Heading	Average	Instantaneous	Max	Posted	Notes		
													Speed (mph)	Speed (mph)	Speed (mph)	Speed Movement (mph)			
UNIV COMMUNITY, UC	1GNSKBKC8GR329600	12/25/17	8:35:48 PM	On	100125 Highway 48	Castle	OK	74833-4807	Okfuskee	35.583022	-96.388124	72,017.1	S	62	42	73	65	Moving	
UNIV COMMUNITY, UC	1GNSKBKC8GR329600	12/25/17	8:37:48 PM	On	101171 Highway 48	Castle	OK	74833-4808	Okfuskee	35.53856	-96.388196	72,018.8	S	51	66	71	65	Moving	
UNIV COMMUNITY, UC	1GNSKBKC8GR329600	12/25/17	8:39:48 PM	On	104031 Highway 48	Boley	OK	74829	Okfuskee	35.505991	-96.388338	72,021.0	S	67	67	73	65	Moving	
UNIV COMMUNITY, UC	1GNSKBKC8GR329600	12/25/17	8:41:49 PM	On	106073 Highway 48	Okemah	OK	74859-5938	Okfuskee	35.474062	-96.388409	72,023.3	S	66	66	50	71	45	Moving
UNIV COMMUNITY, UC	1GNSKBKC8GR329600	12/25/17	8:43:49 PM	On	108073 Highway 48	Okemah	OK	74859-5971	Okfuskee	35.446756	-96.388916	72,025.1	S	57	66	73	65	Moving	
UNIV COMMUNITY, UC	1GNSKBKC8GR329600	12/25/17	8:45:50 PM	On	110000 Highway 48	Okemah	OK	74859-6433	Okfuskee	35.420942	-96.37952	72,027.0	S	55	66	71	65	Moving	
UNIV COMMUNITY, UC	1GNSKBKC8GR329600	12/25/17	8:47:50 PM	On	I-40 W	Okemah	OK	74859	Okfuskee	35.399609	-96.388978	72,028.9	SW	58	80	80	70	Moving	
UNIV COMMUNITY, UC	1GNSKBKC8GR329600	12/25/17	8:49:50 PM	On	I-40 W	Okemah	OK	74859	Okfuskee	35.386453	-96.432498	72,031.6	W	81	78	86	70	Moving	
UNIV COMMUNITY, UC	1GNSKBKC8GR329600	12/25/17	8:51:50 PM	On	I-40 W	Okemah	OK	74859	Seminole	35.384818	-96.479431	72,034.3	W	81	81	85	70	Moving	
UNIV COMMUNITY, UC	1GNSKBKC8GR329600	12/25/17	8:53:50 PM	On	I-40 W	Okemah	OK	74859	Seminole	35.381689	-96.526364	72,037.0	W	81	81	81	70	Moving	
UNIV COMMUNITY, UC	1GNSKBKC8GR329600	12/25/17	8:55:51 PM	On	I-40 W	Seminole	OK	74888	Seminole	35.385671	-96.573298	72,039.8	W	81	81	82	70	Moving	
UNIV COMMUNITY, UC	1GNSKBKC8GR329600	12/25/17	8:57:52 PM	On	I-40 W	Seminole	OK	74888	Seminole	35.385742	-96.621084	72,042.4	W	81	81	82	70	Moving	
UNIV COMMUNITY, UC	1GNSKBKC8GR329600	12/25/17	8:59:52 PM	On	I-40 W	Seminole	OK	74868	Seminole	35.383751	-96.668231	72,045.1	W	81	81	81	70	Moving	
UNIV COMMUNITY, UC	1GNSKBKC8GR329600	12/25/17	9:01:52 PM	On	I-40 W	Earlsboro	OK	74840	Seminole	35.384818	-96.714667	72,047.8	W	80	78	81	70	Moving	
UNIV COMMUNITY, UC	1GNSKBKC8GR329600	12/25/17	9:03:52 PM	On	I-40 W	Earlsboro	OK	74840	Seminole	35.384604	-96.760889	72,050.4	W	78	80	80	70	Moving	
UNIV COMMUNITY, UC	1GNSKBKC8GR329600	12/25/17	9:05:53 PM	On	I-40 W	Shawnee	OK	74804	Pottawatomie	35.38432	-96.807538	72,053.0	W	78	80	80	70	Moving	
UNIV COMMUNITY, UC	1GNSKBKC8GR329600	12/25/17	9:07:53 PM	On	I-40 W	Shawnee	OK	74804	Pottawatomie	35.390578	-96.852978	72,055.6	W	78	80	80	70	Moving	
UNIV COMMUNITY, UC	1GNSKBKC8GR329600	12/25/17	9:09:53 PM	On	I-40 W	Shawnee	OK	74804	Pottawatomie	35.383893	-96.898418	72,058.3	W	78	78	80	70	Moving	
UNIV COMMUNITY, UC	1GNSKBKC8GR329600	12/25/17	9:11:54 PM	On	I-40 W	Shawnee	OK	74804	Pottawatomie	35.384533	-96.94464	72,060.9	W	78	80	80	70	Moving	
UNIV COMMUNITY, UC	1GNSKBKC8GR329600	12/25/17	9:13:54 PM	On	I-40 W	Shawnee	OK	74804	Pottawatomie	35.383822	-96.989156	72,063.4	W	75	70	80	70	Moving	
UNIV COMMUNITY, UC	1GNSKBKC8GR329600	12/25/17	9:15:54 PM	On	I-40 W	Shawnee	OK	74804	Pottawatomie	35.378916	-97.029547	72,065.8	W	70	75	78	70	Moving	
UNIV COMMUNITY, UC	1GNSKBKC8GR329600	12/25/17	9:17:55 PM	On	I-40 W	Shawnee	OK	74804	Pottawatomie	35.383893	-97.075627	72,068.5	W	81	81	86	70	Moving	
UNIV COMMUNITY, UC	1GNSKBKC8GR329600	12/25/17	9:19:55 PM	On	I-40 W	McLoud	OK	74851	Pottawatomie	35.384178	-97.125689	72,071.3	W	86	86	89	70	Moving	
UNIV COMMUNITY, UC	1GNSKBKC8GR329600	12/25/17	9:21:55 PM	On	I-40 W	Newalla	OK	74857	Oklahoma	35.384676	-97.174116	72,074.1	W	82	78	87	70	Moving	
UNIV COMMUNITY, UC	1GNSKBKC8GR329600	12/25/17	9:23:55 PM	On	I-40 W	Choctaw	OK	73020	Oklahoma	35.384533	-97.22176	72,076.8	W	81	82	86	70	Moving	
UNIV COMMUNITY, UC	1GNSKBKC8GR329600	12/25/17	9:25:56 PM	On	I-40 W	Choctaw	OK	73020	Oklahoma	35.393849	-97.2672	72,079.4	NW	81	78	86	70	Moving	
UNIV COMMUNITY, UC	1GNSKBKC8GR329600	12/25/17	9:27:56 PM	On	I-40 W	Choctaw	OK	73020	Oklahoma	35.411413	-97.308231	72,082.1	NW	78	83	83	70	Moving	
UNIV COMMUNITY, UC	1GNSKBKC8GR329600	12/25/17	9:29:57 PM	On	I-40 W	Oklahoma City	OK	73150	Oklahoma	35.426133	-97.353813	72,084.9	NW	82	83	83	70	Moving	
UNIV COMMUNITY, UC	1GNSKBKC8GR329600	12/25/17	9:31:57 PM	On	I-40 E	Oklahoma City	OK	73145	Oklahoma	35.434453	-97.396338	72,087.4	W	76	70	83	60	Moving	
UNIV COMMUNITY, UC	1GNSKBKC8GR329600	12/25/17	9:33:57 PM	On	I-40 W	Oklahoma City	OK	73115	Oklahoma	35.450098	-97.43232	72,089.8	NW	73	71	80	60	Moving	
UNIV COMMUNITY, UC	1GNSKBKC8GR329600	12/25/17	9:35:57 PM	On	I-40 W	Oklahoma City	OK	73117	Oklahoma	35.467662	-97.465956	72,092.2	W	71	61	80	60	Moving	
UNIV COMMUNITY, UC	1GNSKBKC8GR329600	12/25/17	9:37:58 PM	On	I-35 S	Oklahoma City	OK	73129	Oklahoma	35.454772	-97.48992	72,094.4	S	66	76	77	60	Moving	
UNIV COMMUNITY, UC	1GNSKBKC8GR329600	12/25/17	9:39:58 PM	On	I-35 S	Oklahoma City	OK	73129	Oklahoma	35.421084	-97.488142	72,096.7	SW	71	68	78	60	Moving	
UNIV COMMUNITY, UC	1GNSKBKC8GR329600	12/25/17	9:41:59 PM	On	I-35 S	Oklahoma City	OK	73149	Oklahoma	35.388871	-97.495111	72,099.0	S	68	72	75	60	Moving	
UNIV COMMUNITY, UC	1GNSKBKC8GR329600	12/25/17	9:43:59 PM	On	I-35 S	Oklahoma City	OK	73160	Cleveland	35.355449	-97.495324	72,101.4	S	70	78	78	60	Moving	
UNIV COMMUNITY, UC	1GNSKBKC8GR329600	12/25/17	9:45:59 PM	On	I-35 S	Oklahoma City	OK	73160	Cleveland	35.319822	-97.490062	72,103.9	S	76	77	81	65	Moving	
UNIV COMMUNITY, UC	1GNSKBKC8GR329600	12/25/17	9:48:00 PM	On	I-35 S	Norman	OK	73069	Cleveland	35.284124	-97.485724	72,106.4	S	75	76	78	70	Moving	
UNIV COMMUNITY, UC	1GNSKBKC8GR329600	12/25/17	9:50:00 PM	On	W Rock Creek Rd	Norman	OK	73069	Cleveland	35.248	-97.485724	72,108.9	S	76	81	82	-	Moving	
UNIV COMMUNITY, UC	1GNSKBKC8GR329600	12/25/17	9:52:00 PM	On	W Main St	Norman	OK	73072	Cleveland	35.218702	-97.485867	72,110.9	-	60	0	82	40	Moving	
UNIV COMMUNITY, UC	1GNSKBKC8GR329600	12/25/17	9:54:01 PM	On	1530 W Main St	Norman	OK	73069-6646	Cleveland	35.218418	-97.465884	72,112.1	E	35	51	52	35	Moving	
UNIV COMMUNITY, UC	1GNSKBKC8GR329600	12/25/17	9:56:01 PM	On	1025 W Boyd St	Norman	OK	73069-4818	Cleveland	35.211164	-97.457636	72,113.0	E	29	31	51	25	Moving	
UNIV COMMUNITY, UC	1GNSKBKC8GR329600	12/25/17	9:58:01 PM	On	817 Chautauqua Ave	Norman	OK	73069-4608	Cleveland	35.206756	-97.449472	72,113.8	-	21	0	40	-	Moving	
UNIV COMMUNITY, UC	1GNSKBKC8GR329600	12/25/17	10:00:02 PM	On	817 Chautauqua Ave	Norman	OK	73069-4608	Cleveland	35.206756	-97.449458	72,113.8	-	0	0	5	-	Moving	
UNIV COMMUNITY, UC	1GNSKBKC8GR329600	12/25/17	10:02:02 PM	On	700 College Ave	Norman	OK	73069-4617	Cleveland	35.206827	-97.449387	72,113.8	-	0	0	0	-	Idle	
UNIV COMMUNITY, UC	1GNSKBKC8GR329600	12/25/17	10:02:26 PM	Off	817 Chautauqua Ave	Norman	OK	73069-4808	Cleveland	35.206827	-97.449458	72,113.8	-	0	0	0	-	Stopped	

Report: Activity Detail
 Report Run Date/Time 7/12/18 8:14:25 AM CDT
 Start Date 12/28/17 12:00:00 AM
 End Date 1/4/18 12:00:01 AM
 Report Time Window 12:00 AM-12:00 AM
 Selected Vehicle 9204 UCOMM

Jan. 3, 2018 - Tulsa Trip

License Plate ST20329
 Total Distance (mi) 258.2
 Include Sensor Activity No
 Landmark Privacy All Landmarks

* Posted Speed values are compared against the Instantaneous Speed to produce speed violations.
 ** Some vehicles selected may not qualify for the time period specified..
 *** Low GPS Accuracy: X indicates the possibility of imprecise data due to signal interruption.
 **** Due to potentially erroneous speed data this location update has been removed from consideration for Speed Alerts and Report.

Driver	VIN	Ignition Date / Status	Address	City	State	Zip	County	Latitude	Longitude	Odometer (mi)	Heading	Average Speed (mph)	Instantaneous Speed (mph)	Max Speed (mph)	Posted Speed (mph)	Movement Status
UNIV COMMUNITY, UC	1GNSKBK8GR329600	1/3/18 6:21:46 PM	On	817 Chautauqua Ave	Norman	OK	73069-4608	Cleveland	35.206827	-97.449458	72,113.8	--	0	0	0	-- Idle
UNIV COMMUNITY, UC	1GNSKBK8GR329600	1/3/18 6:23:48 PM	On	817 Chautauqua Ave	Norman	OK	73069-4608	Cleveland	35.206756	-97.449458	72,113.8	--	0	0	0	-- Idle
UNIV COMMUNITY, UC	1GNSKBK8GR329600	1/3/18 6:25:48 PM	On	817 Chautauqua Ave	Norman	OK	73069-4608	Cleveland	35.206827	-97.450027	72,113.8	--	1	6	9	-- Moving
UNIV COMMUNITY, UC	1GNSKBK8GR329600	1/3/18 6:27:48 PM	On	2404 Chautauqua Ave	Norman	OK	73072-7029	Cleveland	35.193884	-97.450169	72,114.7	S	27	39	39	-- Moving
UNIV COMMUNITY, UC	1GNSKBK8GR329600	1/3/18 6:29:48 PM	On	308 W Imhoff Rd	Norman	OK	73019	Cleveland	35.189476	-97.444622	72,115.3	E	19	16	40	-- Moving
UNIV COMMUNITY, UC	1GNSKBK8GR329600	1/3/18 6:31:49 PM	On	179 Congress St	Norman	OK	73019	Cleveland	35.1872	-97.44	72,115.7	E	12	15	30	-- Moving
UNIV COMMUNITY, UC	1GNSKBK8GR329600	1/3/18 6:33:44 PM	Off	517 Congress St	Norman	OK	73072	Cleveland	35.187556	-97.434453	72,116.1	--	11	0	29	-- Stopped
UNIV COMMUNITY, UC	1GNSKBK8GR329600	1/3/18 6:36:53 PM	On	517 Congress St	Norman	OK	73072	Cleveland	35.187556	-97.434453	72,116.1	--	0	0	0	-- Idle
UNIV COMMUNITY, UC	1GNSKBK8GR329600	1/3/18 6:38:54 PM	On	S Jenkins Ave	Norman	OK	73019	Cleveland	35.187769	-97.441209	72,116.6	S	15	27	27	-- Moving
UNIV COMMUNITY, UC	1GNSKBK8GR329600	1/3/18 6:40:54 PM	On	1427 S Jenkins Ave	Norman	OK	73072	Cleveland	35.200782	-97.44128	72,117.4	S	27	35	37	-- Moving
UNIV COMMUNITY, UC	1GNSKBK8GR329600	1/3/18 6:42:54 PM	On	1731 Classen Blvd	Norman	OK	73071-4675	Cleveland	35.205404	-97.432747	72,118.3	NW	26	31	39	35 Moving
UNIV COMMUNITY, UC	1GNSKBK8GR329600	1/3/18 6:44:55 PM	On	1044 Classen Blvd	Norman	OK	73071-5016	Cleveland	35.213653	-97.436373	72,118.9	N	19	34	39	25 Moving
UNIV COMMUNITY, UC	1GNSKBK8GR329600	1/3/18 6:46:55 PM	On	349 E Tonhawa St	Norman	OK	73069-7236	Cleveland	35.224747	-97.440356	72,119.8	NW	25	30	39	-- Moving
UNIV COMMUNITY, UC	1GNSKBK8GR329600	1/3/18 6:47:51 PM	Off	506 N Porter Ave	Norman	OK	73071-6028	Cleveland	35.226027	-97.441422	72,119.8	--	6	0	30	25 Stopped
UNIV COMMUNITY, UC	1GNSKBK8GR329600	1/3/18 6:51:05 PM	On	506 N Porter Ave	Norman	OK	73071-6028	Cleveland	35.226027	-97.441422	72,119.8	--	0	0	0	25 Idle
UNIV COMMUNITY, UC	1GNSKBK8GR329600	1/3/18 6:53:05 PM	On	1152 N Porter Ave	Norman	OK	73071-6451	Cleveland	35.232569	-97.441067	72,120.3	--	16	0	35	30 Moving
UNIV COMMUNITY, UC	1GNSKBK8GR329600	1/3/18 6:55:05 PM	On	1964 N Porter Ave	Norman	OK	73071-6653	Cleveland	35.242738	-97.441209	72,121.0	N	21	46	46	35 Moving
UNIV COMMUNITY, UC	1GNSKBK8GR329600	1/3/18 6:57:06 PM	On	2783 N Porter Ave	Norman	OK	73071-7252	Cleveland	35.252124	-97.441209	72,121.7	N	20	43	46	35 Moving
UNIV COMMUNITY, UC	1GNSKBK8GR329600	1/3/18 6:59:06 PM	On	3733 N Porter Ave	Norman	OK	73071	Cleveland	35.263716	-97.44128	72,122.5	N	24	21	45	-- Moving
UNIV COMMUNITY, UC	1GNSKBK8GR329600	1/3/18 7:01:06 PM	On	314 Sonora Ln	Norman	OK	73069-3124	Cleveland	35.266631	-97.443627	72,122.8	--	9	0	25	-- Moving
UNIV COMMUNITY, UC	1GNSKBK8GR329600	1/3/18 7:03:06 PM	On	314 Sonora Ln	Norman	OK	73069-3124	Cleveland	35.266631	-97.443627	72,122.8	--	0	0	0	-- Idle
UNIV COMMUNITY, UC	1GNSKBK8GR329600	1/3/18 7:05:07 PM	On	314 Sonora Ln	Norman	OK	73069-3124	Cleveland	35.266702	-97.443556	72,122.8	--	0	0	0	-- Idle
UNIV COMMUNITY, UC	1GNSKBK8GR329600	1/3/18 7:07:07 PM	On	318 Sonora Ln	Norman	OK	73069-3124	Cleveland	35.266702	-97.443627	72,122.8	--	0	0	0	-- Idle
UNIV COMMUNITY, UC	1GNSKBK8GR329600	1/3/18 7:08:39 PM	Off	318 Sonora Ln	Norman	OK	73069-3124	Cleveland	35.266702	-97.443627	72,122.8	--	0	0	0	-- Stopped
UNIV COMMUNITY, UC	1GNSKBK8GR329600	1/3/18 7:27:36 PM	On	318 Sonora Ln	Norman	OK	73069-3124	Cleveland	35.266702	-97.443627	72,122.8	--	0	0	0	-- Idle
UNIV COMMUNITY, UC	1GNSKBK8GR329600	1/3/18 7:29:36 PM	On	4087 Bandera Trl	Norman	OK	73069-3117	Cleveland	35.267769	-97.441422	72,123.0	E	7	9	24	-- Moving
UNIV COMMUNITY, UC	1GNSKBK8GR329600	1/3/18 7:31:36 PM	On	898 W Franklin Rd	Norman	OK	73069-8152	Cleveland	35.276302	-97.454649	72,124.4	W	41	50	53	-- Moving
UNIV COMMUNITY, UC	1GNSKBK8GR329600	1/3/18 7:33:36 PM	On	2602 W Franklin Rd	Norman	OK	73069	Cleveland	35.275449	-97.480249	72,125.9	W	43	34	58	-- Moving
UNIV COMMUNITY, UC	1GNSKBK8GR329600	1/3/18 7:35:36 PM	On	I-35 N	Norman	OK	73069	Cleveland	35.301831	-97.489778	72,127.9	S	60	66	78	70 Moving
UNIV COMMUNITY, UC	1GNSKBK8GR329600	1/3/18 7:37:36 PM	On	I-35 N	Oklahoma City	OK	73160	Cleveland	35.333476	-97.48992	72,130.0	N	66	70	73	65 Moving
UNIV COMMUNITY, UC	1GNSKBK8GR329600	1/3/18 7:39:37 PM	On	I-35 S	Oklahoma City	OK	73160	Cleveland	35.364622	-97.494756	72,132.3	N	66	68	70	60 Moving
UNIV COMMUNITY, UC	1GNSKBK8GR329600	1/3/18 7:41:37 PM	On	I-35 N	Oklahoma City	OK	73149	Oklahoma	35.397618	-97.494969	72,134.6	N	68	62	75	60 Moving
UNIV COMMUNITY, UC	1GNSKBK8GR329600	1/3/18 7:43:37 PM	On	I-35 N	Oklahoma City	OK	73129	Oklahoma	35.427627	-97.48608	72,136.7	N	65	72	72	60 Moving
UNIV COMMUNITY, UC	1GNSKBK8GR329600	1/3/18 7:45:37 PM	On	I-35 N	Oklahoma City	OK	73117	Oklahoma	35.457849	-97.490844	72,138.8	N	63	58	72	60 Moving
UNIV COMMUNITY, UC	1GNSKBK8GR329600	1/3/18 7:47:38 PM	On	I-35 N	Oklahoma City	OK	73117	Oklahoma	35.471716	-97.466382	72,140.9	N	62	58	75	60 Moving
UNIV COMMUNITY, UC	1GNSKBK8GR329600	1/3/18 7:49:38 PM	On	I-35 N	Oklahoma City	OK	73111	Oklahoma	35.500729	-97.462756	72,142.9	N	61	63	70	60 Moving
UNIV COMMUNITY, UC	1GNSKBK8GR329600	1/3/18 7:51:38 PM	On	I-35 N	Oklahoma City	OK	73111	Oklahoma	35.535004	-97.46048	72,145.3	N	72	61	80	60 Moving
UNIV COMMUNITY, UC	1GNSKBK8GR329600	1/3/18 7:53:39 PM	On	Historic Route 66 E	Oklahoma City	OK	73131	Oklahoma	35.566293	-97.45088	72,147.6	NE	68	76	77	70 Moving
UNIV COMMUNITY, UC	1GNSKBK8GR329600	1/3/18 7:55:39 PM	On	Historic Route 66 E	Edmond	OK	73013	Oklahoma	35.596871	-97.431253	72,150.0	NE	72	66	76	70 Moving
UNIV COMMUNITY, UC	1GNSKBK8GR329600	1/3/18 7:57:39 PM	On	I-44 W	Jones	OK	73049	Oklahoma	35.606116	-97.389724	72,152.5	E	75	81	82	75 Moving
UNIV COMMUNITY, UC	1GNSKBK8GR329600	1/3/18 7:59:40 PM	On	I-44 W	Jones	OK	73049	Oklahoma	35.615147	-97.343502	72,155.2	E	81	81	81	75 Moving
UNIV COMMUNITY, UC	1GNSKBK8GR329600	1/3/18 8:01:40 PM	On	I-44 W	Jones	OK	73049	Oklahoma	35.624178	-97.29728	72,157.9	E	81	78	82	75 Moving
UNIV COMMUNITY, UC	1GNSKBK8GR329600	1/3/18 8:03:40 PM	On	I-44 W	Jones	OK	73049	Oklahoma	35.632142	-97.259164	72,160.0	E	66	62	78	75 Moving
UNIV COMMUNITY, UC	1GNSKBK8GR329600	1/3/18 8:05:40 PM	On	I-44 E	Luther	OK	73054	Oklahoma	35.640249	-97.215431	72,162.6	E	76	82	85	75 Moving
UNIV COMMUNITY, UC	1GNSKBK8GR329600	1/3/18 8:07:40 PM	On	I-44 W	Luther	OK	73054	Oklahoma	35.647502	-97.168142	72,165.3	E	82	82	82	75 Moving
UNIV COMMUNITY, UC	1GNSKBK8GR329600	1/3/18 8:09:41 PM	On	I-44 W	Wellston	OK	74881	Lincoln	35.657671	-97.121778	72,168.1	E	82	82	82	75 Moving
UNIV COMMUNITY, UC	1GNSKBK8GR329600	1/3/18 8:11:41 PM	On	I-44 E	Wellston	OK	74881	Lincoln	35.671822	-97.07648	72,170.8	E	82	82	82	75 Moving
UNIV COMMUNITY, UC	1GNSKBK8GR329600	1/3/18 8:13:41 PM	On	I-44 E	Wellston	OK	74881	Lincoln	35.685902	-97.031538	72,173.5	E	82	82	82	75 Moving
UNIV COMMUNITY, UC	1GNSKBK8GR329600	1/3/18 8:15:41 PM	On	I-44 W	Chandler	OK	74834	Lincoln	35.697493	-96.9856	72,176.3	E	82	82	82	75 Moving
UNIV COMMUNITY, UC	1GNSKBK8GR329600	1/3/18 8:17:42 PM	On	I-44 W	Chandler	OK	74834	Lincoln	35.707662	-96.940516	72,178.9	E	80	78	82	75 Moving
UNIV COMMUNITY, UC	1GNSKBK8GR329600	1/3/18 8:19:42 PM	On	I-44 E	Chandler	OK	74834	Lincoln	35.717262	-96.893298	72,181.7	E	82	83	86	75 Moving

Driver	VIN	Ignition		City	State	Zip	County	Latitude	Longitude	Odometer (mi)	Heading	Average	Instantaneous	Max	Posted	
		Date / Status	Address									Speed (mph)	Speed (mph)	Speed (mph)	Speed Movement	
UNIV COMMUNITY, UC	1GNSKBC8GR329600	1/3/18 8:21:42 PM	On	I-44 W	Chandler	OK	74834 Lincoln	35.726222	-96.846649	72,184.3	E	81	82	85	75	Moving
UNIV COMMUNITY, UC	1GNSKBC8GR329600	1/3/18 8:23:42 PM	On	I-44 W	Chandler	OK	74834 Lincoln	35.734471	-96.799573	72,187.1	E	82	82	82	75	Moving
UNIV COMMUNITY, UC	1GNSKBC8GR329600	1/3/18 8:25:43 PM	On	I-44 W	Stroud	OK	74079 Lincoln	35.742008	-96.751787	72,189.8	E	82	82	82	75	Moving
UNIV COMMUNITY, UC	1GNSKBC8GR329600	1/3/18 8:27:43 PM	On	I-44 W	Stroud	OK	74079 Lincoln	35.748907	-96.704356	72,192.5	E	82	82	82	75	Moving
UNIV COMMUNITY, UC	1GNSKBC8GR329600	1/3/18 8:29:43 PM	On	I-44 W	Stroud	OK	74079 Lincoln	35.758933	-96.658916	72,195.2	E	80	68	82	75	Moving
UNIV COMMUNITY, UC	1GNSKBC8GR329600	1/3/18 8:31:43 PM	On	I-44 W	Depew	OK	74028 Creek	35.772018	-96.615964	72,197.8	NE	78	82	82	75	Moving
UNIV COMMUNITY, UC	1GNSKBC8GR329600	1/3/18 8:33:43 PM	On	I-44 W	Depew	OK	74028 Creek	35.791289	-96.573938	72,200.6	NE	82	82	82	75	Moving
UNIV COMMUNITY, UC	1GNSKBC8GR329600	1/3/18 8:35:44 PM	On	I-44 E	Depew	OK	74028 Creek	35.808711	-96.530418	72,203.3	E	82	82	82	75	Moving
UNIV COMMUNITY, UC	1GNSKBC8GR329600	1/3/18 8:37:44 PM	On	I-44 E	Depew	OK	74028 Creek	35.821013	-96.484622	72,206.0	E	82	82	82	75	Moving
UNIV COMMUNITY, UC	1GNSKBC8GR329600	1/3/18 8:39:44 PM	On	I-44 E	Bristow	OK	74010 Creek	35.833742	-96.438969	72,208.7	E	82	82	82	75	Moving
UNIV COMMUNITY, UC	1GNSKBC8GR329600	1/3/18 8:41:45 PM	On	I-44 E	Bristow	OK	74010 Creek	35.847182	-96.393173	72,211.4	NE	82	82	82	75	Moving
UNIV COMMUNITY, UC	1GNSKBC8GR329600	1/3/18 8:43:45 PM	On	I-44 W	Bristow	OK	74010 Creek	35.867449	-96.354276	72,214.1	NE	80	80	85	75	Moving
UNIV COMMUNITY, UC	1GNSKBC8GR329600	1/3/18 8:45:45 PM	On	I-44 E	Bristow	OK	74010 Creek	35.894684	-96.321351	72,216.8	NE	80	76	86	75	Moving
UNIV COMMUNITY, UC	1GNSKBC8GR329600	1/3/18 8:47:45 PM	On	I-44 E	Kellyville	OK	74039 Creek	35.920142	-96.286507	72,219.4	NE	80	86	87	75	Moving
UNIV COMMUNITY, UC	1GNSKBC8GR329600	1/3/18 8:49:46 PM	On	I-44 E	Kellyville	OK	74039 Creek	35.945387	-96.251876	72,222.1	NE	78	81	87	75	Moving
UNIV COMMUNITY, UC	1GNSKBC8GR329600	1/3/18 8:51:46 PM	On	I-44 E	Sapulpa	OK	74066 Creek	35.970987	-96.216747	72,224.7	E	80	83	83	75	Moving
UNIV COMMUNITY, UC	1GNSKBC8GR329600	1/3/18 8:53:46 PM	On	I-44 W	Sapulpa	OK	74066 Creek	35.993956	-96.180551	72,227.3	E	78	77	83	75	Moving
UNIV COMMUNITY, UC	1GNSKBC8GR329600	1/3/18 8:55:46 PM	On	I-44 W	Sapulpa	OK	74066 Creek	36.004551	-96.136632	72,229.9	E	78	81	83	75	Moving
UNIV COMMUNITY, UC	1GNSKBC8GR329600	1/3/18 8:57:46 PM	On	I-44 E	Sapulpa	OK	74066 Creek	36.019911	-96.095929	72,232.5	NE	77	80	82	75	Moving
UNIV COMMUNITY, UC	1GNSKBC8GR329600	1/3/18 8:59:47 PM	On	I-44 W	Tulsa	OK	74131 Creek	36.054542	-96.074453	72,235.2	NE	81	81	85	75	Moving
UNIV COMMUNITY, UC	1GNSKBC8GR329600	1/3/18 9:01:47 PM	On	I-44 E	Tulsa	OK	74107 Tulsa	36.081493	-96.046507	72,237.6	NE	75	72	85	60	Moving
UNIV COMMUNITY, UC	1GNSKBC8GR329600	1/3/18 9:03:47 PM	On	I-244 E	Tulsa	OK	74107 Tulsa	36.106453	-96.019556	72,240.0	NE	70	71	75	65	Moving
UNIV COMMUNITY, UC	1GNSKBC8GR329600	1/3/18 9:05:47 PM	On	I-244 E	Tulsa	OK	74107 Tulsa	36.1376	-96.007751	72,242.4	N	72	71	78	55	Moving
UNIV COMMUNITY, UC	1GNSKBC8GR329600	1/3/18 9:07:47 PM	On	Osage Expy N	Tulsa	OK	74106 Tulsa	36.16448	-96.000569	72,244.4	N	60	63	71	55	Moving
UNIV COMMUNITY, UC	1GNSKBC8GR329600	1/3/18 9:09:48 PM	On	Osage Expy N	Tulsa	OK	74127 Osage	36.191929	-96.003769	72,246.4	W	60	37	73	60	Moving
UNIV COMMUNITY, UC	1GNSKBC8GR329600	1/3/18 9:11:48 PM	On	3620 N Waco Ave	Tulsa	OK	74127 Osage	36.183964	-96.01408	72,247.4	--	29	0	51	--	Moving
UNIV COMMUNITY, UC	1GNSKBC8GR329600	1/3/18 9:13:52 PM	Off	3620 N Waco Ave	Tulsa	OK	74127 Osage	36.183964	-96.01408	72,247.4	--	0	0	0	--	Stopped
UNIV COMMUNITY, UC	1GNSKBC8GR329600	1/3/18 9:37:02 PM	On	3620 N Waco Ave	Tulsa	OK	74127 Osage	36.183964	-96.01408	72,247.4	--	0	0	0	--	Idle
UNIV COMMUNITY, UC	1GNSKBC8GR329600	1/3/18 9:39:03 PM	On	3620 N Waco Ave	Tulsa	OK	74127 Osage	36.183964	-96.01408	72,247.4	--	0	0	0	--	Idle
UNIV COMMUNITY, UC	1GNSKBC8GR329600	1/3/18 9:41:03 PM	On	2309 N Yukon Ave	Tulsa	OK	74127-2245 Osage	36.186169	-96.015289	72,247.6	N	7	17	17	--	Moving
UNIV COMMUNITY, UC	1GNSKBC8GR329600	1/3/18 9:43:03 PM	On	Osage Expy S	Tulsa	OK	74127 Osage	36.185316	-96.004907	72,248.8	S	35	62	62	60	Moving
UNIV COMMUNITY, UC	1GNSKBC8GR329600	1/3/18 9:45:04 PM	On	I-244 W	Tulsa	OK	74127 Tulsa	36.155662	-96.001564	72,250.9	S	63	62	72	60	Moving
UNIV COMMUNITY, UC	1GNSKBC8GR329600	1/3/18 9:47:04 PM	On	I-244 E	Tulsa	OK	74107 Tulsa	36.125653	-96.008747	72,253.0	S	65	63	71	65	Moving
UNIV COMMUNITY, UC	1GNSKBC8GR329600	1/3/18 9:49:05 PM	On	I-244 W	Tulsa	OK	74107 Tulsa	36.100409	-96.026453	72,255.1	SW	63	63	67	65	Moving
UNIV COMMUNITY, UC	1GNSKBC8GR329600	1/3/18 9:51:05 PM	On	I-44 W	Tulsa	OK	74107 Tulsa	36.077369	-96.050987	72,257.2	SW	63	66	67	60	Moving
UNIV COMMUNITY, UC	1GNSKBC8GR329600	1/3/18 9:53:05 PM	On	I-44 W	Tulsa	OK	74131 Creek	36.049493	-96.07744	72,259.8	SW	75	75	80	75	Moving
UNIV COMMUNITY, UC	1GNSKBC8GR329600	1/3/18 9:55:06 PM	On	I-44 W	Sapulpa	OK	74066 Creek	36.016213	-96.099271	72,262.4	SW	80	82	82	75	Moving
UNIV COMMUNITY, UC	1GNSKBC8GR329600	1/3/18 9:57:06 PM	On	I-44 E	Sapulpa	OK	74066 Creek	36.002987	-96.14208	72,265.0	W	77	68	82	75	Moving
UNIV COMMUNITY, UC	1GNSKBC8GR329600	1/3/18 9:59:06 PM	On	I-44 W	Sapulpa	OK	74066 Creek	35.992676	-96.185102	72,267.5	SW	76	70	83	75	Moving
UNIV COMMUNITY, UC	1GNSKBC8GR329600	1/3/18 10:01:06 PM	On	I-44 W	Sapulpa	OK	74066 Creek	35.969991	-96.218311	72,270.0	SW	73	83	83	75	Moving
UNIV COMMUNITY, UC	1GNSKBC8GR329600	1/3/18 10:03:07 PM	On	I-44 W	Kellyville	OK	74039 Creek	35.943467	-96.25472	72,272.8	SW	82	82	85	75	Moving
UNIV COMMUNITY, UC	1GNSKBC8GR329600	1/3/18 10:05:07 PM	On	I-44 W	Kellyville	OK	74039 Creek	35.918151	-96.289493	72,275.4	SW	78	77	83	75	Moving
UNIV COMMUNITY, UC	1GNSKBC8GR329600	1/3/18 10:07:07 PM	On	I-44 W	Bristow	OK	74010 Creek	35.892196	-96.324978	72,278.0	SW	80	81	83	75	Moving
UNIV COMMUNITY, UC	1GNSKBC8GR329600	1/3/18 10:09:08 PM	On	I-44 W	Bristow	OK	74010 Creek	35.86368	-96.357689	72,280.8	SW	81	80	82	75	Moving
UNIV COMMUNITY, UC	1GNSKBC8GR329600	1/3/18 10:11:08 PM	On	I-44 W	Bristow	OK	74010 Creek	35.845476	-96.398436	72,283.4	W	80	80	85	75	Moving
UNIV COMMUNITY, UC	1GNSKBC8GR329600	1/3/18 10:13:08 PM	On	I-44 W	Bristow	OK	74010 Creek	35.832391	-96.443947	72,286.1	W	82	82	85	75	Moving
UNIV COMMUNITY, UC	1GNSKBC8GR329600	1/3/18 10:15:09 PM	On	I-44 W	Depew	OK	74028 Creek	35.819662	-96.490027	72,288.9	W	82	82	82	75	Moving
UNIV COMMUNITY, UC	1GNSKBC8GR329600	1/3/18 10:17:09 PM	On	I-44 W	Depew	OK	74028 Creek	35.807289	-96.535822	72,291.6	W	82	82	82	75	Moving
UNIV COMMUNITY, UC	1GNSKBC8GR329600	1/3/18 10:19:09 PM	On	I-44 E	Depew	OK	74028 Creek	35.789298	-96.57856	72,294.3	SW	82	82	82	75	Moving
UNIV COMMUNITY, UC	1GNSKBC8GR329600	1/3/18 10:21:09 PM	On	I-44 W	Depew	OK	74028 Creek	35.771236	-96.617884	72,299.9	SW	76	73	82	75	Moving
UNIV COMMUNITY, UC	1GNSKBC8GR329600	1/3/18 10:23:10 PM	On	I-44 W	Stroud	OK	74079 Lincoln	35.758364	-96.661547	72,296.5	W	78	80	81	75	Moving
UNIV COMMUNITY, UC	1GNSKBC8GR329600	1/3/18 10:25:10 PM	On	I-44 W	Stroud	OK	74079 Lincoln	35.748836	-96.70528	72,302.1	W	77	75	81	75	Moving
UNIV COMMUNITY, UC	1GNSKBC8GR329600	1/3/18 10:27:10 PM	On	I-44 E	Stroud	OK	74079 Lincoln	35.742151	-96.751716	72,304.8	W	80	82	83	75	Moving
UNIV COMMUNITY, UC	1GNSKBC8GR329600	1/3/18 10:29:11 PM	On	I-44 E	Chandler	OK	74834 Lincoln	35.73504	-96.796658	72,307.3	W	77	75	82	75	Moving
UNIV COMMUNITY, UC	1GNSKBC8GR329600	1/3/18 10:31:11 PM	On	I-44 W	Chandler	OK	74834 Lincoln	35.727147	-96.841671	72,309.9	W	78	82	82	75	Moving
UNIV COMMUNITY, UC	1GNSKBC8GR329600	1/3/18 10:33:11 PM	On	I-44 W	Chandler	OK	74834 Lincoln	35.718258	-96.888533	72,312.6	W	82	82	82	75	Moving
UNIV COMMUNITY, UC	1GNSKBC8GR329600	1/3/18 10:35:11 PM	On	I-44 E	Chandler	OK	74834 Lincoln	35.708871	-96.934898	72,315.4	W	81	81	83	75	Moving
UNIV COMMUNITY, UC	1GNSKBC8GR329600	1/3/18 10:37:12 PM	On	I-44 W	Chandler	OK	74834 Lincoln	35.698844	-96.979627	72,318.0	W	78	81	82	75	Moving
UNIV COMMUNITY, UC	1GNSKBC8GR329600	1/3/18 10:39:12 PM	On	I-44 W	Wellston	OK	74881 Lincoln	35.688178	-97.024498	72,320.6	W	80	81	83	75	Moving
UNIV COMMUNITY, UC	1GNSKBC8GR329600	1/3/18 10:41:12 PM	On	I-44 W	Wellston	OK	74881 Lincoln	35.674951	-97.06688	72,323.2	W	77	75	83	75	Moving
UNIV COMMUNITY, UC	1GNSKBC8GR329600	1/3/18 10:43:12 PM	On	I-44 W	Wellston	OK	74881 Lincoln	35.6608	-97.112107	72,325.9	W	82	86	87	75	Moving
UNIV COMMUNITY, UC	1GNSKBC8GR329600	1/3/18 10:45:12 PM	On	I-44 E	Luther	OK	73054 Oklahoma	35.649138	-97.157262	72,328.6	W	80	78	87	75	Moving
UNIV COMMUNITY, UC	1GNSKBC8GR329600	1/3/18 10:47:13 PM	On	I-44 W	Luther	OK	73054 Oklahoma	35.64224	-97.203129	72,331.2	W	80	81	82	70	Moving
UNIV COMMUNITY, UC	1GNSKBC8GR329600	1/3/18 10:49:13 PM	On	I-44 W	Jones	OK	73049 Oklahoma	35.634276	-97.249138	72,333.9	W	80	78	83	75	Moving
UNIV COMMUNITY, UC	1GNSKBC8GR329600	1/3/18 10:51:13 PM	On	I-44 E	Jones	OK	73049 Oklahoma	35.624818	-97.294862	72,336.6	W	80	80	86	75	Moving

Driver	VIN	Date / Status	Ignition Address	City	State	Zip	County	Latitude	Longitude	Odometer (mi)	Heading	Average Speed (mph)	Instantaneous Speed (mph)	Max Speed (mph)	Posted Speed (mph)	Movement Status
UNIV COMMUNITY, UC	1GNSKBKC8GR329600	1/3/18 10:53:14 PM On	I-44 W	Jones	OK	73049	Oklahoma	35.615502	-97.34208	72,339.3	W	82	83	87	75	Moving
UNIV COMMUNITY, UC	1GNSKBKC8GR329600	1/3/18 10:55:14 PM On	I-44 W	Jones	OK	73049	Oklahoma	35.606329	-97.389084	72,342.0	W	82	82	85	75	Moving
UNIV COMMUNITY, UC	1GNSKBKC8GR329600	1/3/18 10:57:14 PM On	I-44 W	Edmond	OK	73013	Oklahoma	35.599644	-97.4304	72,344.5	SW	72	56	82	--	Moving
UNIV COMMUNITY, UC	1GNSKBKC8GR329600	1/3/18 10:59:14 PM On	Historic Route 66 W	Oklahoma City	OK	73131	Oklahoma	35.566862	-97.450809	72,347.0	SW	77	82	85	70	Moving
UNIV COMMUNITY, UC	1GNSKBKC8GR329600	1/3/18 11:01:15 PM On	I-35 S	Oklahoma City	OK	73111	Oklahoma	35.531804	-97.459627	72,349.6	S	76	76	85	60	Moving
UNIV COMMUNITY, UC	1GNSKBKC8GR329600	1/3/18 11:03:15 PM On	I-35 S	Oklahoma City	OK	73111	Oklahoma	35.497102	-97.464249	72,352.0	S	73	75	80	60	Moving
UNIV COMMUNITY, UC	1GNSKBKC8GR329600	1/3/18 11:05:15 PM On	I-35 S	Oklahoma City	OK	73117	Oklahoma	35.464178	-97.471218	72,354.4	SW	71	68	76	60	Moving
UNIV COMMUNITY, UC	1GNSKBKC8GR329600	1/3/18 11:07:15 PM On	I-35 S	Oklahoma City	OK	73129	Oklahoma	35.448249	-97.486933	72,356.6	S	68	75	78	60	Moving
UNIV COMMUNITY, UC	1GNSKBKC8GR329600	1/3/18 11:09:16 PM On	I-35 S	Oklahoma City	OK	73129	Oklahoma	35.410844	-97.492267	72,359.3	S	80	80	87	60	Moving
UNIV COMMUNITY, UC	1GNSKBKC8GR329600	1/3/18 11:11:16 PM On	I-35 S	Oklahoma City	OK	73160	Cleveland	35.375929	-97.49504	72,361.7	S	72	81	81	60	Moving
UNIV COMMUNITY, UC	1GNSKBKC8GR329600	1/3/18 11:13:17 PM On	I-35 S	Oklahoma City	OK	73160	Cleveland	35.341298	-97.492907	72,364.2	S	73	70	83	65	Moving
UNIV COMMUNITY, UC	1GNSKBKC8GR329600	1/3/18 11:15:17 PM On	I-35 S	Oklahoma City	OK	73160	Cleveland	35.305813	-97.489991	72,366.6	S	75	80	80	70	Moving
UNIV COMMUNITY, UC	1GNSKBKC8GR329600	1/3/18 11:17:17 PM On	4697 N Flood Ave	Norman	OK	73069	Cleveland	35.27552	-97.481671	72,368.8	S	65	19	81	55	Moving
UNIV COMMUNITY, UC	1GNSKBKC8GR329600	1/3/18 11:19:17 PM On	1262 W Franklin Rd	Norman	OK	73069-8017	Cleveland	35.276302	-97.45984	72,370.1	E	39	31	62	--	Moving
UNIV COMMUNITY, UC	1GNSKBKC8GR329600	1/3/18 11:21:18 PM On	4477 N Porter Ave	Norman	OK	73071-7147	Cleveland	35.272676	-97.44128	72,371.4	S	39	48	56	--	Moving
UNIV COMMUNITY, UC	1GNSKBKC8GR329600	1/3/18 11:23:18 PM On	314 Sonora Ln	Norman	OK	73069-3124	Cleveland	35.266631	-97.443627	72,371.9	--	16	0	50	--	Moving
UNIV COMMUNITY, UC	1GNSKBKC8GR329600	1/3/18 11:25:18 PM On	318 Sonora Ln	Norman	OK	73069-3124	Cleveland	35.266631	-97.443698	72,371.9	--	0	0	4	--	Moving
UNIV COMMUNITY, UC	1GNSKBKC8GR329600	1/3/18 11:27:18 PM On	318 Sonora Ln	Norman	OK	73069-3124	Cleveland	35.266631	-97.443698	72,372.0	--	0	0	4	--	Moving
UNIV COMMUNITY, UC	1GNSKBKC8GR329600	1/3/18 11:27:34 PM Off	321 Sonora Ln	Norman	OK	73069-3125	Cleveland	35.266631	-97.443769	72,372.0	--	0	0	0	--	Stopped



Fuel Report - Detail [by Agency]

By: Posted Transaction Dates 7/1/2017 to 6/30/2018 filtered by Vehicle ID# 9204

STATE OF OKLAHOMA

Vehicle ID	Date	Time	Card #	Driver	Source	Location	MPG	Product	Quan	Orig Cost	Price/ Gal	Notes
Account CodeXP686												
Customer ID ABQAG * University of Oklahoma Fleet Services												
9204: 2016 CHEVROLET TAHOE												
	7/3/2017	1952	738044 37	ALL DRIVERS ALL	MC901	SHELL OIL 574408780QPS NORMAN, OK		0 A09 +UNL REG 86/87 OC	13.0	\$28.60		
											\$2.20	
	7/7/2017	2327	738044 37	ALL DRIVERS ALL	MC901	7-ELEVEN 12292 DALLAS, TX		0 A09 +UNL REG 86/87 OC	24.2	\$50.97		
											\$2.11	
	7/13/2017	1604	738044 37	ALL DRIVERS ALL	MC901	SHELL OIL 574427055QPS NORMAN, OK		0 A11 UNL PRM- 90/91OC	0.5	\$1.27		
											\$2.54	
	7/13/2017	1606	738044 37	ALL DRIVERS ALL	MC901	SHELL OIL 574427055QPS NORMAN, OK		0 A11 UNL PRM- 90/91OC	14.3	\$33.45		
											\$2.34	
	7/20/2017	0800	738044 37	ALL DRIVERS ALL	MC901	SHELL OIL 574408780QPS NORMAN, OK		0 A09 UNL REG 86/87 OC	8.7	\$20.00		
											\$2.30	
	7/23/2017	1949	738044 37	ALL DRIVERS ALL	MC901	7 ELEVEN 104 00001040 OKLAHOMA CITY, OK		0 A09 UNL REG 86/87 OC	10.2	\$22.37		
											\$2.19	
	7/24/2017	1741	738044 37	ALL DRIVERS ALL	MC901	PHILLIPS 66 - ONCUE 01 NORMAN, OK		0 A63 ETUNLREG- 86/87OC	21.0	\$39.74		
											\$1.89	
	7/27/2017	1110	738044 37	ALL DRIVERS ALL	MC901	QT 1976 08019762 LANCASTER, TX		0 A09 UNLEADED REGULAR (86	18.7	\$38.75		
											\$2.07	
	7/29/2017	1052	738044 37	ALL DRIVERS ALL	MC901	RACETRAC528 00005280 DENTON, TX		0 A09 UNLEADED REGULAR (86	21.4	\$47.14		
											\$2.20	
	7/30/2017	2006	738044 37	ALL DRIVERS ALL	MC901	PHILLIPS 66 - ONCUE 01 NORMAN, OK		0 A09 UNLEADED REGULAR (86	19.0	\$41.22		
											\$2.17	
	8/4/2017	2359	738044 37	UNKNOWN FLEET	MC901	ZIPS#28 NORMAN, OK		0 999 WASH	1.0	\$6.00		
											\$6.00	
	8/5/2017	1508	738044 37	ALL DRIVERS ALL	MC901	7 ELEVEN 104 00001040 OKLAHOMA CITY, OK		0 A09 +UNL REG 86/87 OC	10.9	\$25.01		
											\$2.29	
	8/7/2017	1001	738044 37	ALL DRIVERS ALL	MC901	7 ELEVEN 112 00001123 NORMAN, OK		0 A63 ETUNLREG- 86/87OC	19.2	\$37.96		
											\$1.98	
	8/10/2017	1838	738044 37	ALL DRIVERS ALL	MC901	SPRINGER TRAVEL PLAZ SPRINGER, OK		0 A09 UNL REG 86/87 OC	15.7	\$33.13		
											\$2.11	
	8/13/2017	1241	738044 37	ALL DRIVERS ALL	MC901	PHILLIPS 66 - 0115 33R EDMOND, OK		0 A63 ETUNLREG- 86/87OC	24.1	\$45.78		
											\$1.90	
	8/14/2017	2053	738044 37	ALL DRIVERS ALL	MC901	QT 41 01000413 TULSA, OK		0 A09 UNL REG 86/87 OC	12.7	\$25.92		
											\$2.04	
	8/18/2017	0742	738044 37	ALL DRIVERS ALL	MC901	SHELL OIL 574408780QPS NORMAN, OK		0 A11 UNL PRM- 90/91OC	15.4	\$44.73		
											\$2.90	

Exception Codes:
2-9 = Multiple Fuelings
D = Duplicate

Run date & time: 7/12/2018 8:47:48 AM

H = High Grade
W = Weekend
A = Off Hours (Not between 5am - 7pm)
V = Aviation
R = Propane

E = Emergency PIN used

Vehicle ID	Date	Time	Card #	Driver	Source	Location	MPG	Product	Quan	Orig Cost	Price/ Gal	Notes
Account CodeXP686												
Customer ID ABQAG * University of Oklahoma Fleet Services												
9204: 2016 CHEVROLET TAHOE												
	8/21/2017	1108	738044 37	ALL DRIVERS ALL	MC901	SHELL OIL 10014269004 DALLAS, TX		0 A09 UNL REG 86/87 OC	22.5	\$58.26		
											\$2.59	
	8/23/2017	1454	738044 37	ALL DRIVERS ALL	MC901	7 ELEVEN 85 00000851 NORMAN, OK		0 A63 ETUNLREG- 86/87OC	21.8	\$40.99		
											\$1.88	
	8/25/2017	0809	738044 37	ALL DRIVERS ALL	MC901	QT 921 08009219 GRAND PRAIRIE, TX		0 A09 +UNL REG 86/87 OC	13.2	\$30.27		
											\$2.29	
	8/27/2017	1911	738044 37	ALL DRIVERS ALL	MC901	CHEVRON 0201560 TEXAS CITY, TX		0 A09 UNLEADED REGULAR (86	21.6	\$49.00		
											\$2.27	
	8/30/2017	1452	738044 37	ALL DRIVERS ALL	MC901	EXXONMOBIL 47663828 ENNIS, TX		0 A09 UNLEADED REGULAR (86	25.0	\$59.35		
											\$2.37	
	9/6/2017	2359	738044 37	UNKNOWN FLEET	MC901	FIRESTONE 026425 IRVING, TX		0 999 REPAIR	1.0	\$184.70		
											\$184.70	
	9/7/2017	1705	738044 37	ALL DRIVERS ALL	MC901	SHELL OIL 10007701005 OKLAHOMA CITY, OK		0 A09 UNLEADED REGULAR (86	21.9	\$59.25		
											\$2.71	
	9/8/2017	1427	738044 37	ALL DRIVERS ALL	MC901	SHELL OIL 574408780QPS NORMAN, OK		0 A11 UNL PRM- 90/91OC	15.7	\$50.23		
											\$3.20	
	9/9/2017	1559	738044 37	ALL DRIVERS ALL	MC901	QT 45 01000454 TULSA, OK		0 A09 UNL REG 86/87 OC	24.9	\$59.11		
											\$2.37	
	9/9/2017	2359	738044 37	9204 VEHICLE		RBT FIRESTONE 026425 EASYSAVINGS, NY		0 A25 MISC ADJUSTMENT	-1.0	(\$9.24)		
											\$9.24	
	9/12/2017	1414	738044 37	ALL DRIVERS ALL	MC901	QT 102 01001023 TULSA, OK		0 A09 UNLEADED REGULAR (86	19.7	\$47.34		
											\$2.40	
	9/14/2017	1242	738044 37	ALL DRIVERS ALL	MC901	SHELL OIL 574408780QPS NORMAN, OK		0 A11 UNL PRM- 90/91OC	9.0	\$28.82		
											\$3.20	
	9/15/2017	1742	738044 37	ALL DRIVERS ALL	MC901	CONOCO - CIRCLE K STOR NORMAN, OK		0 A09 UNLEADED REGULAR (86	10.0	\$20.00		
											\$2.00	
	9/15/2017	2359	738044 37	UNKNOWN FLEET	MC901	MIDAS AUTO SERVICE NORMAN, OK		0 999 REPAIR	1.0	\$208.84		
											\$208.84	
	9/16/2017	0850	738044 37	ALL DRIVERS ALL	MC901	SHELL OIL 574408780QPS NORMAN, OK		0 A09 +UNL REG 86/87 OC	21.6	\$47.55		
											\$2.20	
	9/16/2017	2158	738044 37	ALL DRIVERS ALL	MC901	EXXONMOBIL 47954722 IRVING, TX		0 A09 UNLEADED REGULAR (86	20.1	\$51.04		
											\$2.54	
	9/18/2017	0944	738044 37	ALL DRIVERS ALL	MC901	EXXONMOBIL 47954722 IRVING, TX		0 A09 UNL REG 86/87 OC	20.1	\$50.24		
											\$2.50	
	9/21/2017	1315	738044 37	ALL DRIVERS ALL	MC901	FLASH MART 1 EDMOND, OK		0 A09 +UNL REG 86/87 OC	17.0	\$44.26		
											\$2.60	
	9/23/2017	1913	738044 37	ALL DRIVERS ALL	MC901	7 ELEVEN 43 00000430 NORMAN, OK		0 A63 ETUNLREG- 86/87OC	23.1	\$48.11		
											\$2.08	
	9/25/2017	1216	738044 37	ALL DRIVERS ALL	MC901	7-ELEVEN 25299 ARLINGTON, TX		0 A09 +UNL REG 86/87 OC	20.5	\$48.97		
											\$2.39	

Exception Codes:
2-9 = Multiple Fuelings
D = Duplicate

Run date & time: 7/12/2018 8:47:48 AM

H = High Grade
W = Weekend
A = Off Hours (Not between 5am - 7pm)
V = Aviation
R = Propane

E = Emergency PIN used

Vehicle ID	Date	Time	Card #	Driver	Source	Location	MPG	Product	Quan	Orig Cost	Price/ Gal	Notes
Account CodeXP686												
Customer ID ABQAG * University of Oklahoma Fleet Services												
9204: 2016 CHEVROLET TAHOE												
	9/30/2017	1137	738044 37	ALL DRIVERS ALL	MC901	SHELL OIL 57445976707 PAULS VALLEY, OK		0 A09 UNLEADED REGULAR (86	23.1	\$50.84		
	10/3/2017	1118	738044 37	ALL DRIVERS ALL	MC901	SHELL OIL 574408780QPS NORMAN, OK		0 A11 UNL PRM- 90/91OC	10.5	\$33.74	\$2.20	
	10/4/2017	1200	738044 37	ALL DRIVERS ALL	MC901	SHELL OIL 574408780QPS NORMAN, OK		0 A11 UNL PRM- 90/91OC	9.7	\$31.03	\$3.21	
	10/15/2017	1404	738044 37	ALL DRIVERS ALL	MC901	SHELL OIL 57544685704 DALLAS, TX		0 A09 UNLEADED REGULAR (86	31.2	\$72.20	\$3.20	
	10/17/2017	2123	738044 37	ALL DRIVERS ALL	MC901	QT 99 01000991 TULSA, OK		0 A09 UNLEADED REGULAR (86	22.8	\$50.17	\$2.31	
	10/22/2017	1326	738044 37	ALL DRIVERS ALL DRIVERS	MC901	SHELL OIL 57544685704 DALLAS, TX		0 A09 UNL REG 86/87 OC	18.6	\$62.88	\$2.20	Price per gal appear high. Possible add'l purchases on gas card
	10/25/2017	1237	738044 37	ALL DRIVERS ALL	MC901	SHELL OIL 57543438204 HOUSTON, TX		0 A09 UNLEADED REGULAR (86	23.5	\$58.32	\$3.38	
	10/25/2017	1920	738044 37	ALL DRIVERS ALL	MC901	RACETRAC528 00005280 DENTON, TX		0 A09 +UNL REG 86/87 OC	14.9	\$34.29	\$2.48	
	10/29/2017	2004	738044 37	ALL DRIVERS ALL	MC901	EXXONMOBIL 47954722 IRVING, TX		0 A09 UNLEADED REGULAR (86	19.4	\$43.77	\$2.30	
	11/1/2017	1231	738044 37	ALL DRIVERS ALL	MC901	HITCHIN POST GAINESVILLE, TX		0 A09 UNL REG 86/87 OC	12.5	\$29.99	\$2.26	
	11/2/2017	1754	738044 37	ALL DRIVERS ALL	MC901	BUC-EE'S #26 MADISONVILLE, TX		0 A09 UNL REG 86/87 OC	22.1	\$50.93	\$2.40	
	11/3/2017	1547	738044 37	ALL DRIVERS ALL	MC901	7 ELEVEN 112 00001123 NORMAN, OK		0 A09 UNL REG 86/87 OC	22.1	\$56.37	\$2.30	
	11/5/2017	2014	738044 37	ALL DRIVERS ALL	MC901	QT 971 08009714 DALLAS, TX		0 A09 UNL REG 86/87 OC	12.9	\$29.42	\$2.55	
	11/6/2017	1844	738044 37	ALL DRIVERS ALL	MC901	BUC-EE'S #17 LULING, TX		0 A09 UNL REG 86/87 OC	18.4	\$41.25	\$2.28	
	11/8/2017	1238	738044 37	ALL DRIVERS ALL	MC901	EXXONMOBIL 48126650 NEW BRAUNFELS, TX		0 A09 UNL REG 86/87 OC	21.7	\$49.93	\$2.24	
	11/8/2017	1854	738044 37	ALL DRIVERS ALL	MC901	PHILLIPS 66 - CTS 585 DAVIS, OK		0 A09 UNL REG 86/87 OC	19.9	\$47.25	\$2.30	
	12/18/2017	1741	738044 37	ALL DRIVERS ALL	MC901	QT 1 01000017 TULSA, OK		0 A09 UNL REG 86/87 OC	16.0	\$33.37	\$2.37	
	1/13/2018	2116	738044 37	ALL DRIVERS ALL	MC901	7 ELEVEN 86 00000869 OKLAHOMA CITY, OK		0 A63 ETUNLREG- 86/87OC	24.5	\$52.60	\$2.09	
	1/28/2018	2228	738044 37	ALL DRIVERS ALL	MC901	7 ELEVEN 103 00001032 NORMAN, OK		0 A63 ETUNLREG- 86/87OC	20.8	\$47.46	\$2.15	
											\$2.28	

Exception Codes:
2-9 = Multiple Fuelings
D = Duplicate

Run date & time: 7/12/2018 8:47:48 AM

H = High Grade
W = Weekend
A = Off Hours (Not between 5am - 7pm)
V = Aviation
R = Propane

E = Emergency PIN used

Vehicle ID	Date	Time	Card #	Driver	Source	Location	MPG	Product	Quan	Orig Cost
------------	------	------	--------	--------	--------	----------	-----	---------	------	-----------

Account Code XP686

Customer ID ABQAG * University of Oklahoma Fleet Services

Price/
Gal Notes

9204: 2016 CHEVROLET TAHOE

1/30/2018	2254	738044	37	ALL DRIVERS ALL	MC901	PHILLIPS 66 - ONCUE 01 NORMAN, OK		0 A63 ETUNLREG-86/87OC	21.9	\$49.57	
											\$2.26
2/27/2018	2107	738044	37	ALL DRIVERS ALL	MC901	PHILLIPS 66 - ONCUE 01 NORMAN, OK		0 A09 +UNL REG 86/87 OC	24.9	\$64.96	
											\$2.61
3/6/2018	0914	738044	37	ALL DRIVERS ALL	MC901	PHILLIPS 66 - ONCUE 01 EDMOND, OK		0 A09 +UNL REG 86/87 OC	17.2	\$44.83	
											\$2.61
3/26/2018	1958	738044	37	ALL DRIVERS ALL	MC901	QT 102 01001023 TULSA, OK		0 A09 +UNL REG 86/87 OC	18.3	\$42.95	
											\$2.35
4/12/2018	2118	738044	37	ALL DRIVERS ALL	MC901	PHILLIPS 66 - CIRCLE K OKLAHOMA CITY, OK		0 A09 UNL REG 86/87 OC	4.2	\$9.76	
											\$2.32
4/17/2018	0941	738044	37	ALL DRIVERS ALL	MC901	SHELL OIL 574427055QPS NORMAN, OK		0 A09 UNLEADED REGULAR (86	24.1	\$57.41	
											\$2.38
4/27/2018	2359	738044	37	UNKNOWN FLEET	MC901	CRYSTAL CLEAN CAR WASH NORMAN, OK		0 999 WASH	1.0	\$8.00	
											\$8.00
5/4/2018	2359	738044	37	UNKNOWN FLEET	MC901	OKIE EXPRESS AUTO WASH MOORE, OK		0 B29 WASH	1.0	\$20.00	
											\$20.00
5/12/2018	2359	738044	37	UNKNOWN FLEET	MC901	OKIE EXPRESS AUTO WASH NORMAN, OK		0 B29 WASH	1.0	\$20.00	
											\$20.00
5/18/2018	2359	738044	37	UNKNOWN FLEET	MC901	OKIE EXPRESS AUTO WASH NORMAN, OK		0 B29 WASH	1.0	\$36.00	
											\$36.00
6/5/2018	1416	738044	37	ALL DRIVERS ALL	MC901	7 ELEVEN 45 00000455 MOORE, OK		0 A63 ETUNLREG-86/87OC	14.5	\$35.00	
											\$2.41
6/6/2018	2359	738044	37	UNKNOWN FLEET	MC901	OKC PARKING METERS OKLAHOMA CITY, OK		0 999 PARKING	1.0	\$2.50	
											\$2.50
6/10/2018	1323	738044	37	ALL DRIVERS ALL	MC901	SHELL OIL 10007701005 OKLAHOMA CITY, OK		0 A09 UNL REG 86/87 OC	20.4	\$55.08	
											\$2.70

Total for Vehicle ID: 9204	0.00	1095.9	\$3,041.00
Total for S1: 760 UNIV OF OK FLEET SERVICES		1095.9	\$3,041.00
Total for S1: 760 UNIV OF OK FLEET SERVICES		1095.9	\$3,041.00
Total for Customer ID: ABQAG		1095.9	\$3,041.00
Total for Account Code: XP686		1095.9	\$3,041.00
Total for		1095.9	\$3,041.00
Grand Total:		1095.9	\$3,041.00

Exception Codes:
 2-9 = Multiple Fuelings
 D = Duplicate
 Run date & time: 7/12/2018 8:47:48 AM

H = High Grade
 W = Weekend
 A = Off Hours (Not between 5am - 7pm)
 V = Aviation
 R = Propane

E = Emergency PIN used

False Trans
Claims

Mileage
Reimbursement
while using
OU vehicle

Expense Report

Report Name : Collegiate Black Male Retreat

Request ID : 6LYX

Name : Collegiate Black Male Retreat

User Name : Shumate, Takam J.

User ID : 403358

Traveler Certification: I, by approving here, do under penalty of perjury declare that the information contained in this document and any attachments are true and correct to the best of my knowledge and belief. If I owe the University money as a result of this claim, I hereby authorize the University to deduct the amount from the wages I will receive at the end of this payroll period. I also certify that no frequent travel miles earned from any official state transportation have been used for personal transportation purposes.

Report Header

Policy : *OU Travel

Report Start Date : 03/02/2018

Report End Date : 03/04/2018

*Report/Trip Purpose : Dual/Multi Purpose

*Trip Type : Out of State Travel

*Traveler Type : Non-grant - OU employee

*Department : VP UNIV COMMUNITY
OFFICEEvent Name/Nature of Official Business : Collegiate Black Male
Retreat

Report Id : 00533D8A77B24C02B707

Report Key : 46297

Receipts Received : Yes

Report Date : 03/05/2018

Has Exceptions : Yes

Approval Status : Approved

Payment Status : Payment Confirmed

Currency : US, Dollar

Default Approver : Berkinshaw, Stewart M.

*Business Travel End Date : 03/04/2018

*Business Travel Start Date : 03/02/2018

*Is car gov owned? : No

Official Duty Station Address : 660 Parrington Oval,
Norman, OK

Custom 12 - Destination Country :

UNITED STATES -
TEXAS

Supervisor (Default Approver) Certification: I hereby approve this claim for payment and certify to the best of my knowledge that it complies with the travel policies of the University of Oklahoma. I also certify that I am in a position of greater institutional authority and am completely independent from the individual receiving the travel reimbursement.

Agency Fees

Transaction Date	Expense Type	Account Code 1	Event Name/Nature of Official Business	Vendor	Payment Type	Amount
02/23/2018	Agency Fees	82000552211000		AGENT FEE 8900731172977	*OU Travel Card	\$25.00
	Allocations :	100.00% (\$25.00)	112716200			
02/23/2018	Agency Fees	82000552211000		AGENT FEE 8900731172976	*OU Travel Card	\$25.00
	Allocations :	100.00% (\$25.00)	112716200			

Airfare

Transaction Date	Expense Type	Account Code 1	Event Name/Nature of Official Business	Vendor	Payment Type	Amount
02/23/2018	Airfare	82000552211000		SOUTHWES 5261417322446	*OU Travel Card	\$521.18
	Allocations :	100.00% (\$521.18)	112716200			
02/23/2018	Airfare	82000552211000		SOUTHWES 5261417322447	*OU Travel Card	\$521.18
	Allocations :	100.00% (\$521.18)	112716200			

Event Information

Transaction Date	Expense Type	Account Code 1	Event Name/Nature of Official Business	Vendor	Payment Type	Amount
02/23/2018	Event Information	82000552126000			Paid by Traveler	\$0.00
	Allocations :	100.00% (\$0.00)	112716200			

Fuel

Transaction Date	Expense Type	Account Code 1	Event Name/Nature of Official Business	Vendor	Payment Type	Amount
03/04/2018	Fuel	82000552214000	Fuel for rental car	SHELL OIL 57545447005	*OU Travel Card	\$7.67
	Allocations :	100.00% (\$7.67)	112716200			

Mileage

Transaction Date	Expense Type	Account Code 1	Event Name/Nature of Official Business	Vendor	Payment Type	Amount
03/02/2018	Mileage	82000552121000			Paid by Traveler	\$18.33
	Allocations :	100.00% (\$18.33) 112716200				
	*License Plate Number :	434 GER				
	Business Distance :	39				
	From Location :	205 Sonora Ln, Norman, OK 73071, USA				
	To Location :	Will Rogers World Airport (OKC), 7100 Terminal Dr, Oklahoma City, OK 73159, USA				

Parking

Transaction Date	Expense Type	Account Code 1	Event Name/Nature of Official Business	Vendor	Payment Type	Amount
03/05/2018	Parking	82000552214000		ABM PARKING WRWA 0118	*OU Travel Card	\$18.00
	Allocations :	100.00% (\$18.00) 112716200				

Per Diem-Daily Meals & Incidentals

Transaction Date	Expense Type	Account Code 1	Event Name/Nature of Official Business	Vendor	Payment Type	Amount
03/04/2018	Per Diem-Daily Meals & Incidentals	82000552123000			Paid by Traveler	\$14.75
	Allocations :	100.00% (\$14.75) 112716200				
	Lunch Provided :	NPR				
	Dinner Provided :	NPR				
	Breakfast Provided :	NPR				
	Allowance Amount :	\$14.75				
03/03/2018	Per Diem-Daily Meals & Incidentals	82000552123000			Paid by Traveler	\$14.75
	Allocations :	100.00% (\$14.75) 112716200				
	Lunch Provided :	PRO				
	Dinner Provided :	PRO				
	Breakfast Provided :	PRO				
	Allowance Amount :	\$14.75				
03/02/2018	Per Diem-Daily Meals & Incidentals	82000552123000			Paid by Traveler	\$59.00
	Allocations :	100.00% (\$59.00) 112716200				
	Lunch Provided :	NPR				
	Dinner Provided :	NPR				
	Breakfast Provided :	NPR				
	Allowance Amount :	\$59.00				

Personal Expense (actual meal cost)

Expense Type	Account Code 1	Vendor	Amount
--------------	----------------	--------	--------

Transaction Date	Event Name/Nature of Official Business	Payment Type	Amount
03/04/2018	Personal Expense (actual meal cost) WENDY'S 9653	*OU Travel Card	\$17.64
03/03/2018	Personal Expense (actual meal cost) CHEDDAR'S 0202031	*OU Travel Card	\$28.60

Rental Car

Transaction Date	Expense Type	Account Code 1	Event Name/Nature of Official Business	Vendor	Payment Type	Amount
03/04/2018	Rental Car	82000552211400		ENTERPRISE RENT-A-CAR	*OU Travel Card	\$104.35
	Allocations :	100.00% (\$104.35) 112716200				
	*Justification :	Attending retreat in Spicewood, TX				

Note: The sum of allocation amounts may not exactly match the expense amount due to rounding.

*Department	Approved Amount
	\$0.00
VP UNIV COMMUNITY OFFICE	\$1,329.21

Account Code 1	Approved Amount
	\$0.00
82000552121000	\$18.33
82000552123000	\$88.50
82000552126000	\$0.00
82000552211000	\$1,092.36
82000552211400	\$104.35
82000552214000	\$25.67

Expense Type	Approved Amount
Agency Fees	\$50.00
Airfare	\$1,042.36
Event Information	\$0.00
Fuel	\$7.67

Mileage	\$18.33
Parking	\$18.00
Per Diem-Daily Meals & Incidentals	\$88.50
Personal Expense (actual meal cost)	\$0.00
Rental Car	\$104.35

Approval Flow

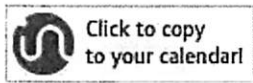
	Action	Approver
1	Supervisor Approval	Flores, Andrea M.
2	FAMS Concur Approver(s)	Pace, Toni L.
3	Financial Services Review	Glenn, Katherine R.

Flow

Report Total :	\$1,375.45
Personal Expenses :	\$46.24
Total Amount Claimed :	\$1,329.21
Amount Approved :	\$1,329.21
Payment Confirmed Amount :	\$60.59
Company Disbursements	
Amount Due User :	\$60.59
Amount Due University Card :	\$1,268.62
Total Paid By University :	\$1,329.21
Employee Disbursements	
Amount Due University :	\$0.00
Amount Due University Card From User :	\$0.00
Total Paid By User :	\$0.00
Payment Confirmed Amount :	\$60.59

Company Address	Invoice Date
UNIVERSITY OF OKLAHOMA 660 PARRINGTON OVAL NORMAN OK 73019 US	23 Feb 2018 14:57

Urgent Remarks
YOUR ELECTRONIC TICKET CONFIRMATION NUMBER IS OLARE3



Customer Reporting Data
Employee ID: 403358
Agency Code: 760 HR Department: PRUC

Travel Summary - Record ADSSQR				
Traveler				
SHUMATE/TAKAM JABARI		BEASLEY/CHRISTOPHER		
Date	From/To	Flight/Vendor	Depart/Arrive	Class/Type
03/02/2018	OKC-AUS	WN 1919	03:15 PM/05:45 PM	Economy Class / Y
03/02/2018	AUS	Enterprise Rent A Car/	03/02-03/04	Intermediate 2/4 Door
03/04/2018	AUS-HOU	WN 2317	03:25 PM/04:20 PM	Economy Class / L
03/04/2018	HOU-OKC	WN 4406	05:15 PM/06:35 PM	Economy Class / L

AIR - Friday, March 2 2018		
Southwest Airlines Flight WN1919 Economy Class		
Depart:	Will Rogers World Oklahoma City, Oklahoma, United States 03:15 PM Friday, March 2 2018 (Directions)	Weather Airport Map
Arrive:	Austin-Bergstrom Intl Austin, Texas, United States 05:45 PM Friday, March 2 2018 (Directions)	Weather Airport Map
Duration:	2 hour(s) and 30 minute(s) with 1 Stop(s) via Love Field - Dallas	
Status:	Confirmed - Southwest Airlines Booking Reference: OLARE3	
Equipment:	Boeing 737-700 (winglets) Passenger	
Seat:	Assigned at Check-in	
FF Number:	WN20457800300 - SHUMATE/TAKAM JABARI	
Links:	Online Check In Baggage Policies and Fees Flight Status / Ontime Performance	

CAR - Friday, March 2 2018**Enterprise Rent A Car**

Pick Up:	Austin Airport In Term 3600 Presidential Blvd Ste 214 Austin 78719-2365, TX, United States; Tel: +1 (512) 530-8100 05:45 PM Friday, March 2 2018 (Directions)	Weather
Drop Off:	Austin Airport In Term 3600 Presidential Blvd Ste 214 Austin 78719-2365, TX, United States; Tel: +1 (512) 530-8100 03:25 PM Sunday, March 4 2018 03:25 PM Sunday, March 4 2018	Weather
Type:	Intermediate 2/4 Door	
Status:	Confirmed	
Rate:	USD 33.53 DLY psbly. plus tax and/or add. fees	
Mileage Allowance:	Unlimited miles Daily	
Total:	USD 104.35 psbly. plus tax and/or add. fees	
Confirmation:	295057560COUNT	
Corp. Discount:	XZ51K00	

AIR - Sunday, March 4 2018**Southwest Airlines Flight WN2317 Economy Class**

Depart:	Austin-Bergstrom Intl Austin, Texas, United States 03:25 PM Sunday, March 4 2018 (Directions)	Weather Airport Map
Arrive:	Hobby Houston, Texas, United States 04:20 PM Sunday, March 4 2018 (Directions)	Weather Airport Map
Duration:	0 hour(s) and 55 minute(s) Non-stop	
Status:	Confirmed - Southwest Airlines Booking Reference: OLARE3	
Equipment:	Boeing 737-700 (winglets) Passenger	
Seat:	Assigned at Check-in	
FF Number:	WN20457800300 - SHUMATE/TAKAM JABARI	
Links:	Online Check In Baggage Policies and Fees Flight Status / Ontime Performance	

AIR - Sunday, March 4 2018**Southwest Airlines Flight WN4406 Economy Class**

Depart:	Hobby Houston, Texas, United States 05:15 PM Sunday, March 4 2018 (Directions)	Weather Airport Map
Arrive:	Will Rogers World Oklahoma City, Oklahoma, United States 06:35 PM Sunday, March 4 2018 (Directions)	Weather Airport Map
Duration:	1 hour(s) and 20 minute(s) Non-stop	
Status:	Confirmed - Southwest Airlines Booking Reference: OLARE3	
Equipment:	Boeing 737-700 (winglets) Passenger	
Seat:	Assigned at Check-in	
FF Number:	WN20457800300 - SHUMATE/TAKAM JABARI	
Links:	Online Check In Baggage Policies and Fees Flight Status / Ontime Performance	

Total Trip Duration

Total Duration:	5 hour(s) and 40 minute(s) including layover(s)
------------------------	---

Ticket/Invoice Information:			
Traveler			
SHUMATE/TAKAM JABARI		BEASLEY/CHRISTOPHER	
Ticket Detail			
Issued:	23 FEB		
Ticket Number:	WN 1417322447		
Invoice Number:	0101133		
Payment Type:	Credit Card VI XXXXXXXXXXXXX0072		
		Base Fare:	\$446.21
		Tax:	\$74.97
		Total:	\$521.18
Issued:	23 FEB		
Ticket Number:	WN 1417322446		
Invoice Number:	0101133		
Payment Type:	Credit Card VI XXXXXXXXXXXXX0072		
		Base Fare:	\$446.21
		Tax:	\$74.97
		Total:	\$521.18
Service Fee Detail			
Issued:	23 FEB		
Service Fee:	0731172976		
Service Fee Type:	Agent Transaction		
Invoice Number:	0101133		
Payment Type:	Credit Card VI XXXXXXXXXXXXX0072		
		Total Fee:	\$25.00
Issued:	23 FEB		
Service Fee:	0731172977		
Service Fee Type:	Agent Transaction		
Invoice Number:	0101133		
Payment Type:	Credit Card VI XXXXXXXXXXXXX0072		
		Total Fee:	\$25.00
Total of Tickets and Service Fees			Total Amount: \$1092.36

FCM Contact Information	
FCM Office:	8 Greenway Plaza, Suite 615, Houston TX 77046
Prepared By:	Houston Pride Houston@us.fcm.travel
Travel Assistance:	855-920-7607 Monday – Friday, 8:30am – 5:30pm CT 713-300-1640 International
Emergency Travel:	Please call 855-920-7607 or 713-300-1640 (International). Your *Executive* code is 7KTG After Hours Emergency email: Travel24@us.fcm.travel An additional fee may be incurred for using this service.

General Remarks

Ticket Rules: Specific rules for your ticket can be verified by contacting your agent or in your Online Booking Tool. This ticket may be non-refundable. Most non-refundable tickets may be exchanged (Airline change fees may apply) for a new ticket up to one year from original ticket issue date (Specific carriers rules vary). Ticketed flights must be cancelled prior to departure to retain value when applicable. Flights not cancelled prior to departure are considered a no show and ticket value is forfeited

Terms and Conditions: Thank you for booking with FCM Travel Solutions. Please review your itinerary for accuracy. Airline ticket discrepancies must be corrected with FCM Travel Solutions by 3pm the day after purchase or the traveler is responsible for fare increases and fees associated with any necessary changes.

Valid government-issued photo ID is required for travel. Travel Insurance is always recommended.

Airline baggage/carry-on allowances may vary. Please check the airlines' website for detailed information on baggage policy and fees. Luggage tags are recommended on the inside and outside of your bags.

Check-in at the airport for flights opens 3 hours prior to departure and we suggest checking-in no later than 2 hours prior to departure. FAA rule is that no passengers will be allowed to go to the departure gates without a boarding pass.

TSA Reminder:

Passengers may be required to power up electronic devices during security screening. Powerless devices will not be permitted onboard the aircraft, so it's important to have them charged prior to going through security.

Federal law forbids the carriage of hazardous materials aboard the aircraft, in your luggage, or on your person. Hazardous materials include explosives, compressed gases, flammable liquids and solids, oxidizers, poisons, corrosives, and radioactive materials.

For additional information please contact your specific airlines or visit www.faa.gov

Seat assignments requested at the time of booking are not guaranteed by either the airline or FCM Travel Solutions. Frequent Flyer numbers should always be presented to the airline at check-in to ensure they are received.

Passport and visa requirements are the responsibility of the passenger. For current passport requirements please go to <http://travel.state.gov>. For current Visa requirements, please go to <http://cibtvissas.com>.

We recommend you reconfirm your outbound and inbound flights at least 24 hours prior to each leg of your journey.

Fares are not guaranteed until ticketed.

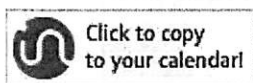
Helpful Links:

Flight Info <http://www.faa.gov>
Travel Security Administration <http://www.tsa.gov>
FCM Travel Solutions <http://www.us.fcm.travel>



Company Address	Invoice Date
UNIVERSITY OF OKLAHOMA 660 PARRINGTON OVAL NORMAN OK 73019 US	23 Feb 2018 14:57

Urgent Remarks
YOUR ELECTRONIC TICKET CONFIRMATION NUMBER IS OLARE3



Customer Reporting Data
Employee ID: 403358

Agency Code: 760
HR Department: PRUC

Travel Summary - Record ADSSQR

Traveler				
SHUMATE/TAKAM JABARI		BEASLEY/CHRISTOPHER		
Date	From/To	Flight/Vendor	Depart/Arrive	Class/Type
03/02/2018	OKC-AUS	WN 1919	03:15 PM/05:45 PM	Economy Class / Y
03/02/2018	AUS	Enterprise Rent A Car/	03/02-03/04	Intermediate 2/4 Door
03/04/2018	AUS-HOU	WN 2317	03:25 PM/04:20 PM	Economy Class / L
03/04/2018	HOU-OKC	WN 4406	05:15 PM/06:35 PM	Economy Class / L

AIR - Friday, March 2 2018

Southwest Airlines Flight WN1919 Economy Class	
Depart:	Will Rogers World Oklahoma City, Oklahoma, United States 03:15 PM Friday, March 2 2018 (Directions)
Arrive:	Austin-Bergstrom Intl Austin, Texas, United States 05:45 PM Friday, March 2 2018 (Directions)
Duration:	2 hour(s) and 30 minute(s) with 1 Stop(s) via Love Field - Dallas
Status:	Confirmed - Southwest Airlines Booking Reference: OLARE3
Equipment:	Boeing 737-700 (winglets) Passenger
Seat:	Assigned at Check-in
FF Number:	WN20457800300 - SHUMATE/TAKAM JABARI
Links:	Online Check In Baggage Policies and Fees Flight Status / Ontime Performance

CAR - Friday, March 2 2018**Enterprise Rent A Car**

Pick Up:	Austin Airport In Term 3600 Presidential Blvd Ste 214 Austin 78719-2365, TX, United States; Tel: +1 (512) 530-8100 05:45 PM Friday, March 2 2018 (Directions)	Weather
Drop Off:	Austin Airport In Term 3600 Presidential Blvd Ste 214 Austin 78719-2365, TX, United States; Tel: +1 (512) 530-8100 03:25 PM Sunday, March 4 2018 03:25 PM Sunday, March 4 2018	Weather
Type:	Intermediate 2/4 Door	
Status:	Confirmed	
Rate:	USD 33.53 DLY psbly. plus tax and/or add. fees	
Mileage Allowance:	Unlimited miles Daily	
Total:	USD 104.35 psbly. plus tax and/or add. fees	
Confirmation:	295057560COUNT	
Corp. Discount:	XZ51K00	

AIR - Sunday, March 4 2018**Southwest Airlines Flight WN2317 Economy Class**

Depart:	Austin-Bergstrom Intl Austin, Texas, United States 03:25 PM Sunday, March 4 2018 (Directions)	Weather Airport Map
Arrive:	Hobby Houston, Texas, United States 04:20 PM Sunday, March 4 2018 (Directions)	Weather Airport Map
Duration:	0 hour(s) and 55 minute(s) Non-stop	
Status:	Confirmed - Southwest Airlines Booking Reference: OLARE3	
Equipment:	Boeing 737-700 (winglets) Passenger	
Seat:	Assigned at Check-in	
FF Number:	WN20457800300 - SHUMATE/TAKAM JABARI	
Links:	Online Check In Baggage Policies and Fees Flight Status / Ontime Performance	

AIR - Sunday, March 4 2018**Southwest Airlines Flight WN4406 Economy Class**

Depart:	Hobby Houston, Texas, United States 05:15 PM Sunday, March 4 2018 (Directions)	Weather Airport Map
Arrive:	Will Rogers World Oklahoma City, Oklahoma, United States 06:35 PM Sunday, March 4 2018 (Directions)	Weather Airport Map
Duration:	1 hour(s) and 20 minute(s) Non-stop	
Status:	Confirmed - Southwest Airlines Booking Reference: OLARE3	
Equipment:	Boeing 737-700 (winglets) Passenger	
Seat:	Assigned at Check-in	
FF Number:	WN20457800300 - SHUMATE/TAKAM JABARI	
Links:	Online Check In Baggage Policies and Fees Flight Status / Ontime Performance	

Total Trip Duration

Total Duration:	5 hour(s) and 40 minute(s) including layover(s)
------------------------	---

Ticket/Invoice Information:			
Traveler			
SHUMATE/TAKAM JABARI		BEASLEY/CHRISTOPHER	
Ticket Detail			
Issued:	23 FEB		
Ticket Number:	WN 1417322447		
Invoice Number:	0101133		
Payment Type:	Credit Card VI XXXXXXXXXXXXX0072		
		Base Fare:	\$446.21
		Tax:	\$74.97
		Total:	\$521.18
Issued:	23 FEB		
Ticket Number:	WN 1417322446		
Invoice Number:	0101133		
Payment Type:	Credit Card VI XXXXXXXXXXXXX0072		
		Base Fare:	\$446.21
		Tax:	\$74.97
		Total:	\$521.18
Service Fee Detail			
Issued:	23 FEB		
Service Fee:	0731172976		
Service Fee Type:	Agent Transaction		
Invoice Number:	0101133		
Payment Type:	Credit Card VI XXXXXXXXXXXXX0072		
		Total Fee:	\$25.00
Issued:	23 FEB		
Service Fee:	0731172977		
Service Fee Type:	Agent Transaction		
Invoice Number:	0101133		
Payment Type:	Credit Card VI XXXXXXXXXXXXX0072		
		Total Fee:	\$25.00
Total of Tickets and Service Fees			
			Total Amount: \$1092.36

FCM Contact Information	
FCM Office:	8 Greenway Plaza, Suite 615, Houston TX 77046
Prepared By:	Houston Pride Houston@us.fcm.travel
Travel Assistance:	855-920-7607 Monday – Friday, 8:30am – 5:30pm CT 713-300-1640 International
Emergency Travel:	Please call 855-920-7607 or 713-300-1640 (International). Your *Executive* code is 7KTG After Hours Emergency email: Travel24@us.fcm.travel An additional fee may be incurred for using this service.

General Remarks

Ticket Rules: Specific rules for your ticket can be verified by contacting your agent or in your Online Booking Tool. This ticket may be non-refundable. Most non-refundable tickets may be exchanged (Airline change fees may apply) for a new ticket up to one year from original ticket issue date (Specific carriers rules vary). Ticketed flights must be cancelled prior to departure to retain value when applicable. Flights not cancelled prior to departure are considered a no show and ticket value is forfeited

Terms and Conditions: Thank you for booking with FCM Travel Solutions. Please review your itinerary for accuracy. Airline ticket discrepancies must be corrected with FCM Travel Solutions by 3pm the day after purchase or the traveler is responsible for fare increases and fees associated with any necessary changes.

Valid government-issued photo ID is required for travel. Travel Insurance is always recommended.

Airline baggage/carry-on allowances may vary. Please check the airlines' website for detailed information on baggage policy and fees. Luggage tags are recommended on the inside and outside of your bags.

Check-in at the airport for flights opens 3 hours prior to departure and we suggest checking-in no later than 2 hours prior to departure. FAA rule is that no passengers will be allowed to go to the departure gates without a boarding pass.

TSA Reminder:

Passengers may be required to power up electronic devices during security screening. Powerless devices will not be permitted onboard the aircraft, so it's important to have them charged prior to going through security.

Federal law forbids the carriage of hazardous materials aboard the aircraft, in your luggage, or on your person. Hazardous materials include explosives, compressed gases, flammable liquids and solids, oxidizers, poisons, corrosives, and radioactive materials.

For additional information please contact your specific airlines or visit www.faa.gov

Seat assignments requested at the time of booking are not guaranteed by either the airline or FCM Travel Solutions. Frequent Flyer numbers should always be presented to the airline at check-in to ensure they are received.


Passport and visa requirements are the responsibility of the passenger. For current passport requirements please go to <http://travel.state.gov>. For current Visa requirements, please go to <http://cibtvisas.com>.

We recommend you reconfirm your outbound and inbound flights at least 24 hours prior to each leg of your journey.

Fares are not guaranteed until ticketed.

Helpful Links:

Flight Info <http://www.faa.gov>
Travel Security Administration <http://www.tsa.gov>
FCM Travel Solutions <http://www.us.fcm.travel>



Collegiate Black Male Retreat

▪ March 2-4, 2018

THE AFRICAN AMERICAN MALE RESEARCH INITIATIVE (AAMRI) AT THE UNIVERSITY OF TEXAS AT AUSTIN PRESENTS

COLLEGIATE BLACK MALE RETREAT

SELF AWARENESS-UNITY-LEADERSHIP-MANHOOD-ACADEMICS-MOTIVATION

\$100
REGISTRATION

MARCH 2ND-4TH, 2018
LOCATED: HIGHLAND LAKES CAMP AND CONFERENCE CENTER
FOR MORE INFORMATION AND REGISTRATION
LOGON OR EMAIL: DIVERSITY.UTEXAS.EDU/AAMRI OR AAMRI@AUSTIN.UTEXAS.EDU

The African American Male Research Initiative (AAMRI), under the Longhorn Campaign for Men of Color (LCMC), sponsors the annual Collegiate Black Male Retreat (CBMR). A three-day retreat aiming to connect college Black males from across the country in an effort to facilitate personal, professional, and academic growth. The retreat uses small group forums, cross-campus dialogue, team building activities, and networking with Black male professionals to enhance the experience of retreat participants, ensure their voices and needs are amplified and expand their support systems moving forward. We are looking for all Black college males, from Freshmen to Senior leaders, and even graduate/professional school students. This is a national forum focused on enhancing the college and post-graduation experience of college Black males. Come out for a time of fellowship, empowerment, and rejuvenation as we work through the Spring semester and into the summer. You are not on this journey alone!



Rental Receipt - Thank you for your business

TAKAM SHUMATE

Contract Number: 751484326
Receipt Date: 03/04/2018
Confirmation Number: 295057560

Enterprise Location

Driver: TAKAM SHUMATE
Additional driver:

Start Date	End Date	Make/Model	Start Miles	End Miles	Miles Driven
03/02/2018 6:19 PM	03/04/2018 1:55 PM	4DR SEDAN	25011	25116	105
Total Miles					105

Charge Description	Quantity	Rate	Total
COLLISION DAMAGE WAIVER FULL	2	USD 0.00	USD 0.00
TIME & DISTANCE	2	USD 33.53	USD 67.06
NO CHARGE DISTANCE	0	USD 0.00	USD 0.00
AUSTIN EVENTS VENUE TAX 5 PCT @5 %	1	USD 0.00	USD 4.54
CONCESSION RECOUP FEE 11.11 PCT @11.11 %	1	USD 0.00	USD 7.88
CONSOLIDATED FACILITY FEE 5.95/DY	2	USD 5.95	USD 11.90
VLF REC 1.95/DAY	2	USD 1.95	USD 3.90
TX MOTOR VEH RENTAL TAX @10 %	1	USD 0.00	USD 9.07
PAYMENT	0	USD 0.00	USD -104.35
Total Charges			USD 104.35

Payment Information

Visa	XXXXXXXXXXXX0072	USD 104.35
Total Payment Amount		USD 104.35

Enterprise Rent-A-Car Company

Report: Activity Detail
 Report Run Date/Time 7/13/18 2:29:25 PM CDT
 Start Date 3/2/18 12:00:00 AM
 End Date 3/5/18 11:50:01 PM
 Report Time Window 12:00 AM-11:50 PM
 Selected Vehicle 9204 UCOMM

Travel Claim Reimbursement for Mileage
 and Drove Univ. Vehicle
 March 2-4, 2018

License Plate ST20329
 Total Distance (mi) 160.5
 Include Sensor Activity No
 Landmark Privacy All Landmarks

* Posted Speed values are compared against the Instantaneous Speed to produce speed violations.

** Some vehicles selected may not qualify for the time period specified.

*** Low GPS Accuracy: X indicates the possibility of imprecise data due to signal interruption.

**** Due to potentially erroneous speed data this location update has been removed from consideration for Speed Alerts and Report.

Driver	VIN	Ignition	Date / Status	Address	City	State	Zip	County	Latitude	Longitude	Odometer (mi)	Heading	Average Speed (mph)	Instantaneous Speed (mph)	Max Speed (mph)	Posted Speed (mph)	Movement	Status	Notes
UNIV COMMUNITY, UC	1GNSKBKCBGR329600	On	3/2/18 6:31:53 AM	314 Sonora Ln	Norman	OK	73069-3124	Cleveland	35.266702	-97.443556	75,623.4	--	0	0	0	0	--	Idle	Home
UNIV COMMUNITY, UC	1GNSKBKCBGR329600	On	3/2/18 6:33:54 AM	4463 N Porter Ave	Norman	OK	73071-7147	Cleveland	35.272533	-97.44128	75,624.0	S	20	48	48	48	--	Moving	
UNIV COMMUNITY, UC	1GNSKBKCBGR329600	On	3/2/18 6:35:54 AM	1200 W Franklin Rd	Norman	OK	73069-8017	Cleveland	35.276373	-97.459058	75,625.2	W	37	22	51	51	--	Moving	
UNIV COMMUNITY, UC	1GNSKBKCBGR329600	On	3/2/18 6:37:54 AM	US-77 N	Norman	OK	73069	Cleveland	35.277369	-97.482311	75,626.7	N	43	52	55	55	--	Moving	
UNIV COMMUNITY, UC	1GNSKBKCBGR329600	On	3/2/18 6:39:54 AM	I-35 N	Oklahoma City	OK	73160	Cleveland	35.309653	-97.48992	75,629.0	N	68	76	76	76	--	Moving	
UNIV COMMUNITY, UC	1GNSKBKCBGR329600	On	3/2/18 6:41:55 AM	I-35 N	Oklahoma City	OK	73160	Cleveland	35.339876	-97.492196	75,631.1	N	63	43	78	65	--	Moving	
UNIV COMMUNITY, UC	1GNSKBKCBGR329600	On	3/2/18 6:43:55 AM	I-35 S	Oklahoma City	OK	73160	Cleveland	35.366044	-97.494827	75,632.9	N	55	43	66	60	--	Moving	
UNIV COMMUNITY, UC	1GNSKBKCBGR329600	On	3/2/18 6:45:55 AM	I-35 N	Oklahoma City	OK	73149	Oklahoma	35.39328	-97.494969	75,634.8	N	57	67	68	60	--	Moving	
UNIV COMMUNITY, UC	1GNSKBKCBGR329600	On	3/2/18 6:47:55 AM	I-35 N	Oklahoma City	OK	73129	Oklahoma	35.425067	-97.486293	75,637.1	N	68	67	73	60	--	Moving	
UNIV COMMUNITY, UC	1GNSKBKCBGR329600	On	3/2/18 6:49:56 AM	I-35 N	Oklahoma City	OK	73117	Oklahoma	35.456569	-97.490347	75,639.4	N	66	58	73	60	--	Moving	
UNIV COMMUNITY, UC	1GNSKBKCBGR329600	On	3/2/18 6:51:56 AM	102 S Lincoln Blvd	Oklahoma City	OK	73104	Oklahoma	35.466453	-97.501582	75,640.6	W	37	11	58	--	Moving		
UNIV COMMUNITY, UC	1GNSKBKCBGR329600	Off	3/2/18 6:53:25 AM	531 E Reno Ave	Oklahoma City	OK	73104-7007	Oklahoma	35.464533	-97.502791	75,640.8	--	10	0	31	--	Stopped		
UNIV COMMUNITY, UC	1GNSKBKCBGR329600	On	3/2/18 8:05:52 AM	531 E Reno Ave	Oklahoma City	OK	73104-7007	Oklahoma	35.464533	-97.502791	75,640.8	--	0	0	0	--	Idle		
UNIV COMMUNITY, UC	1GNSKBKCBGR329600	On	3/2/18 8:07:53 AM	S Lincoln Blvd	Oklahoma City	OK	73104	Oklahoma	35.46432	-97.501298	75,640.9	E	4	14	19	--	Moving		
UNIV COMMUNITY, UC	1GNSKBKCBGR329600	On	3/2/18 8:09:53 AM	425 NE 2nd St	Oklahoma City	OK	73104	Oklahoma	35.469796	-97.505067	75,641.6	W	22	26	41	--	Moving		
UNIV COMMUNITY, UC	1GNSKBKCBGR329600	On	3/2/18 8:11:54 AM	I-35 S	Oklahoma City	OK	73129	Oklahoma	35.452373	-97.488924	75,643.4	S	52	52	62	60	--	Moving	
UNIV COMMUNITY, UC	1GNSKBKCBGR329600	On	3/2/18 8:13:54 AM	I-35 S	Oklahoma City	OK	73129	Oklahoma	35.462604	-97.486364	75,645.2	S	55	57	57	60	--	Moving	
UNIV COMMUNITY, UC	1GNSKBKCBGR329600	On	3/2/18 8:15:54 AM	I-35 S	Oklahoma City	OK	73149	Oklahoma	35.397262	-97.495182	75,647.3	S	62	50	67	60	--	Moving	
UNIV COMMUNITY, UC	1GNSKBKCBGR329600	On	3/2/18 8:17:54 AM	I-35 S	Oklahoma City	OK	73160	Cleveland	35.370311	-97.495054	75,649.2	S	56	61	63	60	--	Moving	
UNIV COMMUNITY, UC	1GNSKBKCBGR329600	On	3/2/18 8:19:55 AM	I-35 S	Oklahoma City	OK	73160	Cleveland	35.339022	-97.492053	75,651.4	S	66	68	71	65	--	Moving	
UNIV COMMUNITY, UC	1GNSKBKCBGR329600	On	3/2/18 8:21:55 AM	SW 19th St	Oklahoma City	OK	73160	Cleveland	35.319893	-97.494116	75,652.8	--	43	0	72	--	Moving		
UNIV COMMUNITY, UC	1GNSKBKCBGR329600	On	3/2/18 8:23:55 AM	647 SW 19th St	Moore	OK	73160-5439	Cleveland	35.321102	-97.49824	75,653.2	--	11	1	36	--	Moving		
UNIV COMMUNITY, UC	1GNSKBKCBGR329600	On	3/2/18 8:25:55 AM	647 SW 19th St	Moore	OK	73160-5439	Cleveland	35.321102	-97.498311	75,653.2	--	0	0	1	--	Moving		
UNIV COMMUNITY, UC	1GNSKBKCBGR329600	Off	3/2/18 8:28:09 AM	647 SW 19th St	Moore	OK	73160-5439	Cleveland	35.321102	-97.49824	75,653.2	--	0	0	0	--	Stopped		
UNIV COMMUNITY, UC	1GNSKBKCBGR329600	On	3/2/18 9:42:58 AM	647 SW 19th St	Moore	OK	73160-5439	Cleveland	35.321102	-97.49824	75,653.2	--	0	0	0	--	Idle		
UNIV COMMUNITY, UC	1GNSKBKCBGR329600	On	3/2/18 9:44:59 AM	SW 19th St	Oklahoma City	OK	73160	Cleveland	35.319751	-97.495182	75,653.4	E	9	32	37	--	Moving		
UNIV COMMUNITY, UC	1GNSKBKCBGR329600	On	3/2/18 9:48:59 AM	2027 Interstate 35 Frontage Rd	Moore	OK	73160-5550	Cleveland	35.318969	-97.491129	75,653.7	E	9	19	32	--	Moving		
UNIV COMMUNITY, UC	1GNSKBKCBGR329600	On	3/2/18 9:49:00 AM	I-35 S	Norman	OK	73069	Cleveland	35.288391	-97.486578	75,655.9	S	66	70	76	70	--	Moving	
UNIV COMMUNITY, UC	1GNSKBKCBGR329600	On	3/2/18 9:51:00 AM	2230 W Franklin Rd	Norman	OK	73069-8024	Cleveland	35.276444	-97.473707	75,657.4	E	43	58	75	--	Moving		
UNIV COMMUNITY, UC	1GNSKBKCBGR329600	On	3/2/18 9:53:00 AM	293 W Franklin Rd	Norman	OK	73069-8100	Cleveland	35.276373	-97.444551	75,659.1	E	48	51	62	--	Moving		
UNIV COMMUNITY, UC	1GNSKBKCBGR329600	On	3/2/18 9:55:01 AM	314 Sonora Ln	Norman	OK	73069-3124	Cleveland	35.266702	-97.443556	75,660.0	--	29	4	51	--	Moving		
UNIV COMMUNITY, UC	1GNSKBKCBGR329600	Off	3/2/18 9:55:35 AM	336 Sonora Ln	Norman	OK	73069-3124	Cleveland	35.266844	-97.44394	75,660.0	--	0	0	0	--	Stopped		
UNIV COMMUNITY, UC	1GNSKBKCBGR329600	On	3/2/18 10:19:35 AM	336 Sonora Ln	Norman	OK	73069-3124	Cleveland	35.266844	-97.44394	75,660.0	--	0	0	0	--	Idle		
UNIV COMMUNITY, UC	1GNSKBKCBGR329600	On	3/2/18 10:21:35 AM	263 W Tecumseh Rd	Norman	OK	73069-8305	Cleveland	35.261938	-97.445333	75,660.7	W	22	48	48	45	--	Moving	
UNIV COMMUNITY, UC	1GNSKBKCBGR329600	On	3/2/18 10:23:35 AM	2093 W Tecumseh Rd	Norman	OK	73069-8253	Cleveland	35.262009	-97.472213	75,662.2	W	46	36	58	40	--	Moving	
UNIV COMMUNITY, UC	1GNSKBKCBGR329600	On	3/2/18 10:25:36 AM	3219 W Tecumseh Rd	Norman	OK	73072-1814	Cleveland	35.262009	-97.489138	75,663.1	W	29	37	45	--	Moving		
UNIV COMMUNITY, UC	1GNSKBKCBGR329600	Off	3/2/18 10:27:02 AM	3663 36th Ave NW	Norman	OK	73072-1806	Cleveland	35.262507	-97.493973	75,663.5	--	14	0	39	--	Stopped		
UNIV COMMUNITY, UC	1GNSKBKCBGR329600	On	3/2/18 10:36:22 AM	3663 36th Ave NW	Norman	OK	73072-1806	Cleveland	35.262507	-97.493973	75,663.5	--	0	0	0	--	Idle		
UNIV COMMUNITY, UC	1GNSKBKCBGR329600	On	3/2/18 10:38:23 AM	3642 36th Ave NW	Norman	OK	73072-1806	Cleveland	35.262151	-97.494329	75,663.5	--	2	0	15	--	Moving		
UNIV COMMUNITY, UC	1GNSKBKCBGR329600	On	3/2/18 10:40:23 AM	3160 W Tecumseh Rd	Norman	OK	73072-1813	Cleveland	35.261867	-97.488569	75,663.9	E	6	31	32	--	Moving		
UNIV COMMUNITY, UC	1GNSKBKCBGR329600	On	3/2/18 10:42:23 AM	I-35 S	Norman	OK	73069	Cleveland	35.239538	-97.485653	75,665.6	S	50	63	67	60	--	Moving	
UNIV COMMUNITY, UC	1GNSKBKCBGR329600	On	3/2/18 10:44:24 AM	W Main St	Norman	OK	73072	Cleveland	35.218631	-97.485724	75,667.0	SE	43	20	67	40	--	Moving	
UNIV COMMUNITY, UC	1GNSKBKCBGR329600	On	3/2/18 10:46:24 AM	2408 W Main St	Norman	OK	73069-6328	Cleveland	35.218418	-97.477191	75,667.4	--	14	4	36	40	--	Moving	
UNIV COMMUNITY, UC	1GNSKBKCBGR329600	On	3/2/18 10:48:24 AM	1858 W Main St	Norman	OK	73069-6456	Cleveland	35.218418	-97.469084	75,667.9	E	15	37	39	35	--	Moving	
UNIV COMMUNITY, UC	1GNSKBKCBGR329600	On	3/2/18 10:50:25 AM	1148 W Main St	Norman	OK	73069-6923	Cleveland	35.218418	-97.458631	75,668.6	E	17	27	42	35	--	Moving	
UNIV COMMUNITY, UC	1GNSKBKCBGR329600	On	3/2/18 10:52:25 AM	373 S University Blvd	Norman	OK	73069-5629	Cleveland	35.216356	-97.446471	75,669.3	--	24	2	34	--	Moving		
UNIV COMMUNITY, UC	1GNSKBKCBGR329600	On	3/2/18 10:54:25 AM	564 S University Blvd	Norman	OK	73069-5720	Cleveland	35.212302	-97.445831	75,669.7	--	14	5	31	--	Moving		
UNIV COMMUNITY, UC	1GNSKBKCBGR329600	Off	3/2/18 10:56:38 AM	576 S University Blvd	Norman	OK	73069-5720	Cleveland	35.212231	-97.446116	75,669.8	--	1	0	6	--	Stopped		
UNIV COMMUNITY, UC	1GNSKBKCBGR329600	On	3/2/18 12:18:33 PM	576 S University Blvd	Norman	OK	73069-5720	Cleveland	35.212231	-97.446116	75,669.8	--	0	0	0	--	Idle		
UNIV COMMUNITY, UC	1GNSKBKCBGR329600	On	3/2/18 12:20:34 PM	577 S University Blvd	Norman	OK	73069-5747	Cleveland	35.211876	-97.445689	75,669.9	--	1	0	7	--	Moving		
UNIV COMMUNITY, UC	1GNSKBKCBGR329600	On	3/2/18 12:22:34 PM	580 S University Blvd	Norman	OK	73069-5720	Cleveland	35.211378	-97.445689	75,669.9	--	1	0	7	--	Moving		
UNIV COMMUNITY, UC	1GNSKBKCBGR329600	On	3/2/18 12:24:34 PM	831 W Boyd St	Norman	OK	73069-4814	Cleveland	35.211164	-97.452729	75,670.3	--	12	4	31	25	--	Moving	
UNIV COMMUNITY, UC	1GNSKBKCBGR329600	On	3/2/18 12:26:35 PM	904 S Berry Rd	Norman	OK	73069-4415	Cleveland	35.205973	-97.458987	75,671.0	S	21	30	32	--	Moving		
UNIV COMMUNITY, UC	1GNSKBKCBGR329600	On	3/2/18 12:28:35 PM	W Lindsey St	Norman	OK	73069	Cleveland	35.203982	-97.467378	75,671.6	--	17	0	31	35	--	Moving	
UNIV COMMUNITY, UC	1GNSKBKCBGR329600	Off	3/2/18 12:30:05 PM	1909 W Lindsey St	Norman	OK	73069-4103	Cleveland	35.20448	-97.469653	75,671.7	--	6	0	26	35	--	Stopped	
UNIV COMMUNITY, UC	1GNSKBKCBGR329600	On	3/2/18 1:01:09 PM	1909 W Lindsey St	Norman	OK	73069-4103	Cleveland	35.2044										

Driver	VIN	Ignition Date / Status	Address	City	State	Zip	County	Latitude	Longitude	Odometer (mi)	Heading	Average Speed (mph)	Instantaneous Speed (mph)	Max Speed (mph)	Posted Speed (mph)	Movement Status	Notes
UNIV COMMUNITY, UC	1GNSKBKC8GR329600	3/2/18 1:17:36 PM On	2000 W Lindsey St	Norman	OK	73069-4106	Cleveland	35.203698	-97.471218	75,672.0	--	0	0	0	0	35	Idle
UNIV COMMUNITY, UC	1GNSKBKC8GR329600	3/2/18 1:19:38 PM On	1518 W Lindsey St	Norman	OK	73069-4304	Cleveland	35.203911	-97.463893	75,672.4	E	14	29	29	30	30	Moving
UNIV COMMUNITY, UC	1GNSKBKC8GR329600	3/2/18 1:21:38 PM On	1025 W Boyd St	Norman	OK	73069-4818	Cleveland	35.211164	-97.457778	75,673.2	E	25	34	37	37	25	Moving
UNIV COMMUNITY, UC	1GNSKBKC8GR329600	3/2/18 1:23:38 PM On	404 W Boyd St	Norman	OK	73019-3001	Cleveland	35.211093	-97.445902	75,673.9	--	20	0	0	35	30	Moving
UNIV COMMUNITY, UC	1GNSKBKC8GR329600	3/2/18 1:25:39 PM On	616 Parrington Oval	Norman	OK	73019-3060	Cleveland	35.209316	-97.445404	75,674.1	--	5	0	0	16	--	Moving
UNIV COMMUNITY, UC	1GNSKBKC8GR329600	3/2/18 1:27:39 PM On	696 Parrington Oval	Norman	OK	73019	Cleveland	35.210951	-97.445618	75,674.2	--	4	0	0	19	--	Moving
UNIV COMMUNITY, UC	1GNSKBKC8GR329600	3/2/18 1:29:39 PM On	802 Asp Ave	Norman	OK	73019	Cleveland	35.211093	-97.443911	75,674.3	--	2	0	0	24	--	Moving
UNIV COMMUNITY, UC	1GNSKBKC8GR329600	3/2/18 1:31:39 PM On	825 S Jenkins Ave	Norman	OK	73069	Cleveland	35.209956	-97.441428	75,674.5	S	7	27	30	--	Moving	
UNIV COMMUNITY, UC	1GNSKBKC8GR329600	3/2/18 1:33:40 PM On	1240 S Jenkins Ave	Norman	OK	73019	Cleveland	35.204409	-97.441428	75,674.9	--	11	0	0	30	--	Moving
UNIV COMMUNITY, UC	1GNSKBKC8GR329600	3/2/18 1:35:40 PM On	1537 S Jenkins Ave	Norman	OK	73072	Cleveland	35.200071	-97.441351	75,675.2	S	9	22	25	--	Moving	
UNIV COMMUNITY, UC	1GNSKBKC8GR329600	3/2/18 1:37:40 PM On	201 W Imhoff Rd	Norman	OK	73072	Cleveland	35.189618	-97.443058	75,676.0	W	24	9	37	--	Moving	
UNIV COMMUNITY, UC	1GNSKBKC8GR329600	3/2/18 1:39:41 PM On	272 W Imhoff Rd	Norman	OK	73019	Cleveland	35.188448	-97.443982	75,676.1	NE	4	10	15	--	Moving	
UNIV COMMUNITY, UC	1GNSKBKC8GR329600	3/2/18 1:41:41 PM On	101 W State Highway 9	Norman	OK	73072	Cleveland	35.1808	-97.441636	75,676.8	--	20	0	42	50	Moving	
UNIV COMMUNITY, UC	1GNSKBKC8GR329600	3/2/18 1:43:41 PM On	1449 W State Highway 9	Norman	OK	73072	Cleveland	35.188267	-97.463324	75,678.2	NW	42	47	56	50	Moving	
UNIV COMMUNITY, UC	1GNSKBKC8GR329600	3/2/18 1:45:41 PM On	W State Highway 9	Norman	OK	73072	Cleveland	35.196729	-97.475271	75,679.1	--	27	0	48	50	Moving	
UNIV COMMUNITY, UC	1GNSKBKC8GR329600	3/2/18 1:47:42 PM On	I-35 N	Norman	OK	73072	Cleveland	35.215858	-97.485227	75,680.7	N	50	67	68	60	Moving	
UNIV COMMUNITY, UC	1GNSKBKC8GR329600	3/2/18 1:49:42 PM On	I-35 N	Norman	OK	73069	Cleveland	35.24992	-97.48544	75,683.1	N	71	76	77	60	Moving	
UNIV COMMUNITY, UC	1GNSKBKC8GR329600	3/2/18 1:51:42 PM On	I-35 N	Norman	OK	73069	Cleveland	35.283769	-97.484729	75,685.5	N	71	75	76	70	Moving	
UNIV COMMUNITY, UC	1GNSKBKC8GR329600	3/2/18 1:53:42 PM On	I-35 N	Norman	OK	73069	Cleveland	35.292373	-97.487858	75,686.0	--	17	5	75	70	Moving	
UNIV COMMUNITY, UC	1GNSKBKC8GR329600	3/2/18 1:55:43 PM On	I-35 N	Norman	OK	73069	Cleveland	35.295929	-97.489138	75,686.3	N	7	22	22	70	Moving	
UNIV COMMUNITY, UC	1GNSKBKC8GR329600	3/2/18 1:57:43 PM On	2836 S Service Rd	Moore	OK	73160-5548	Cleveland	35.312071	-97.489778	75,687.4	N	34	37	43	--	Moving	
UNIV COMMUNITY, UC	1GNSKBKC8GR329600	3/2/18 1:59:44 PM On	SW 19th St	Oklahoma City	OK	73160	Cleveland	35.320107	-97.490987	75,688.1	--	21	0	45	35	Moving	
UNIV COMMUNITY, UC	1GNSKBKC8GR329600	3/2/18 2:01:44 PM On	659 SW 19th St	Moore	OK	73160-5439	Cleveland	35.319822	-97.498382	75,688.5	--	10	0	35	--	Moving	
UNIV COMMUNITY, UC	1GNSKBKC8GR329600	3/2/18 2:03:44 PM On	801 SW 19th St	Moore	OK	73160-2802	Cleveland	35.319396	-97.504284	75,688.9	--	11	0	41	--	Moving	
UNIV COMMUNITY, UC	1GNSKBKC8GR329600	3/2/18 2:05:44 PM On	801 SW 19th St	Moore	OK	73160-2802	Cleveland	35.31968	-97.504284	75,688.9	--	0	0	9	--	Moving	
UNIV COMMUNITY, UC	1GNSKBKC8GR329600	3/2/18 2:07:45 PM On	1047 SW 19th St	Moore	OK	73160-2806	Cleveland	35.319893	-97.511822	75,689.4	W	14	20	37	--	Moving	
UNIV COMMUNITY, UC	1GNSKBKC8GR329600	3/2/18 2:09:45 PM On	15101 S Western Ave	Oklahoma City	OK	73170-9356	Cleveland	35.319751	-97.529671	75,690.4	W	30	20	47	50	Moving	
UNIV COMMUNITY, UC	1GNSKBKC8GR329600	3/2/18 2:11:45 PM On	2201 SW 149th St	Oklahoma City	OK	73170	Cleveland	35.319751	-97.551644	75,691.6	W	39	53	53	--	Moving	
UNIV COMMUNITY, UC	1GNSKBKC8GR329600	3/2/18 2:13:45 PM On	3407 SW 149th St	Oklahoma City	OK	73170-8613	Cleveland	35.319538	-97.577956	75,693.1	W	45	50	57	--	Moving	
UNIV COMMUNITY, UC	1GNSKBKC8GR329600	3/2/18 2:15:45 PM On	I-44 E	Oklahoma City	OK	73170	Cleveland	35.323093	-97.596018	75,694.4	N	39	60	60	70	Moving	
UNIV COMMUNITY, UC	1GNSKBKC8GR329600	3/2/18 2:17:46 PM On	I-44 E	Oklahoma City	OK	73173	Cleveland	35.356444	-97.583076	75,696.8	N	73	70	80	70	Moving	
UNIV COMMUNITY, UC	1GNSKBKC8GR329600	3/2/18 2:19:46 PM On	I-44 E	Oklahoma City	OK	73159	Oklahoma	35.388018	-97.574044	75,699.1	N	67	67	71	60	Moving	
UNIV COMMUNITY, UC	1GNSKBKC8GR329600	3/2/18 2:21:46 PM On	SW 59th St	Oklahoma City	OK	73119	Oklahoma	35.407004	-97.577387	75,700.4	W	41	37	67	--	Moving	
UNIV COMMUNITY, UC	1GNSKBKC8GR329600	3/2/18 2:23:47 PM On	SW 54th St	Oklahoma City	OK	73119	Oklahoma	35.411627	-97.59296	75,701.5	W	31	47	48	45	Moving	
UNIV COMMUNITY, UC	1GNSKBKC8GR329600	3/2/18 2:25:47 PM On	7165 Terminal Dr	Oklahoma City	OK	73159-0902	Oklahoma	35.401102	-97.597724	75,702.8	S	39	37	50	45	Moving	OKC Airport
UNIV COMMUNITY, UC	1GNSKBKC8GR329600	3/2/18 2:27:48 PM On	SW 67th St	Oklahoma City	OK	73159	Oklahoma	35.398542	-97.598587	75,703.0	--	6	1	37	--	Moving	OKC Airport
UNIV COMMUNITY, UC	1GNSKBKC8GR329600	3/2/18 2:28:44 PM Off	SW 67th St	Oklahoma City	OK	73159	Oklahoma	35.398613	-97.598516	75,703.0	--	0	0	2	--	Stopped	OKC Airport
UNIV COMMUNITY, UC	1GNSKBKC8GR329600	3/4/18 8:21:18 PM On	SW 67th St	Oklahoma City	OK	73159	Oklahoma	35.398613	-97.598516	75,703.0	--	0	0	0	--	Idle	OKC Airport
UNIV COMMUNITY, UC	1GNSKBKC8GR329600	3/4/18 8:23:24 PM On	7140 Terminal Dr	Oklahoma City	OK	73159-0901	Oklahoma	35.399111	-97.595236	75,703.1	--	4	2	10	35	Moving	OKC Airport
UNIV COMMUNITY, UC	1GNSKBKC8GR329600	3/4/18 8:25:25 PM On	7186 Terminal Dr	Oklahoma City	OK	73159-0901	Oklahoma	35.403402	-97.598364	75,703.5	NW	14	41	42	35	Moving	OKC Airport
UNIV COMMUNITY, UC	1GNSKBKC8GR329600	3/4/18 8:27:25 PM On	SW 54th St	Oklahoma City	OK	73119	Oklahoma	35.411484	-97.586702	75,704.8	E	39	45	50	45	Moving	
UNIV COMMUNITY, UC	1GNSKBKC8GR329600	3/4/18 8:29:25 PM On	I-44 W	Oklahoma City	OK	73159	Oklahoma	35.401316	-97.577387	75,705.8	S	31	51	55	60	Moving	
UNIV COMMUNITY, UC	1GNSKBKC8GR329600	3/4/18 8:31:26 PM On	I-240 E	Oklahoma City	OK	73139	Oklahoma	35.39136	-97.544604	75,708.0	E	65	58	68	60	Moving	
UNIV COMMUNITY, UC	1GNSKBKC8GR329600	3/4/18 8:33:26 PM On	I-240 E	Oklahoma City	OK	73149	Oklahoma	35.391929	-97.506702	75,710.2	E	65	58	67	60	Moving	
UNIV COMMUNITY, UC	1GNSKBKC8GR329600	3/4/18 8:35:26 PM On	I-35 S	Oklahoma City	OK	73160	Cleveland	35.376853	-97.495111	75,711.8	S	48	65	67	60	Moving	
UNIV COMMUNITY, UC	1GNSKBKC8GR329600	3/4/18 8:37:27 PM On	I-35 S	Oklahoma City	OK	73160	Cleveland	35.344782	-97.494329	75,714.0	S	67	66	71	60	Moving	
UNIV COMMUNITY, UC	1GNSKBKC8GR329600	3/4/18 8:39:27 PM On	I-35 S	Oklahoma City	OK	73160	Cleveland	35.312356	-97.490133	75,716.3	S	68	77	77	70	Moving	
UNIV COMMUNITY, UC	1GNSKBKC8GR329600	3/4/18 8:41:27 PM On	I-35 S	Norman	OK	73069	Cleveland	35.278578	-97.485724	75,718.7	S	72	72	77	70	Moving	
UNIV COMMUNITY, UC	1GNSKBKC8GR329600	3/4/18 8:43:27 PM On	2198 Stoney Brook Dr	Norman	OK	73072	Cleveland	35.245298	-97.485724	75,721.0	S	70	70	73	--	Moving	
UNIV COMMUNITY, UC	1GNSKBKC8GR329600	3/4/18 8:45:27 PM On	I-35 S	Norman	OK	73072	Cleveland	35.212587	-97.484231	75,723.2	SE	67	67	71	55	Moving	
UNIV COMMUNITY, UC	1GNSKBKC8GR329600	3/4/18 8:47:28 PM On	W State Highway 9	Norman	OK	73072	Cleveland	35.196587	-97.478187	75,725.0	E	53	50	67	50	Moving	
UNIV COMMUNITY, UC	1GNSKBKC8GR329600	3/4/18 8:49:28 PM On	W State Highway 9	Norman	OK	73072	Cleveland	35.189547	-97.464889	75,725.9	--	27	0	55	45	Moving	
UNIV COMMUNITY, UC	1GNSKBKC8GR329600	3/4/18 8:51:28 PM On	2798 Chautauqua Ave	Norman	OK	73072-7701	Cleveland	35.189404	-97.45024	75,726.8	E	25	37	39	--	Moving	
UNIV COMMUNITY, UC	1GNSKBKC8GR329600	3/4/18 8:53:28 PM On	240 W Imhoff Rd	Norman	OK	73019	Cleveland	35.188448	-97.443484	75,727.2	--	12	0	43	--	Moving	
UNIV COMMUNITY, UC	1GNSKBKC8GR329600	3/4/18 8:55:29 PM On	244 W Imhoff Rd	Norman	OK	73019	Cleveland	35.18848	-97.443556	75,727.2	--	0	0	0	--	Idle	
UNIV COMMUNITY, UC	1GNSKBKC8GR329600	3/4/18 8:57:29 PM On	240 W Imhoff Rd	Norman	OK	73019	Cleveland	35.188409	-97.443484	75,727.2	--	0	0	0	--	Idle	
UNIV COMMUNITY, UC	1GNSKBKC8GR329600	3/4/18 8:59:29 PM On	267 W Imhoff Rd	Norman	OK	73072	Cleveland	35.189331	-97.444551	75,727.3	N	4	19	19	--	Moving	
UNIV COMMUNITY, UC	1GNSKBKC8GR329600	3/4/18 9:01:30 PM On	514 W Timberdell Rd	Norman	OK	73072	Cleveland	35.196658	-97.448462	75,728.1	W	22	31	34	--	Moving	
UNIV COMMUNITY, UC	1GNSKBKC8GR329600	3/4/18 9:03:30 PM On	2795 S Pickard Ave	Norman	OK	73072-6925	Cleveland	35.189476	-97.454364	75,728.9	W	25	31	42	--	Moving	
UNIV COMMUNITY, UC	1GNSKBKC8GR329600	3/4/18 9:05:30 PM On	W State Highway 9	Norman	OK	73072	Cleveland	35.193742	-97.469084	75,729.9	NW	30	41	52	50	Moving	
UNIV COMMUNITY, UC	1GNSKBKC8GR329600	3/4/18 9:07:30 PM On	I-35 N	Norman	OK	73069	Cleveland	35.214791	-97.484942	75,731.8	N	58	51	72	60	Moving	
UNIV COMMUNITY, UC	1GNSKBKC8GR329600	3/4/18 9:09:31 PM On	3101 W Main St	Norman	OK	73072	Cleveland	35.218489	-97.48864	75,732.2	W	42	52	51	40	Moving	
UNIV COMMUNITY, UC	1GNSKBKC8GR329600	3/4/18 9:11:31 PM On	501 36th Ave NW	Norman	OK	73072-4706	Cleveland	35.22496	-97.494329	75,733.0	--	22	0	43	--	Moving	
UNIV COMMUNITY, UC	1GNSKBKC8GR329600	3/4/18 9:13:31 PM On	1059 36th Ave NW	Norman	OK	73072-4185	Cleveland	35.231218	-97.4944	75,733.4	N	14	21	41	--	Moving	
UNIV COMMUNITY, UC	1GNSKBKC8GR329600	3/4/18 9:15:08 PM Off	3720 W Robinson St	Norman	OK	73072-3627	Cleveland	35.231573	-97.495822	75,733.6	--	4	0	21	40	Stopped	
UNIV COMMUNITY, UC	1GNSKBKC8GR329600	3/4/18 10:21:24 PM On	3720 W Robinson St	Norman	OK	73072-3627	Cleveland	35.231573	-97.495822	75,733.6	--	0	0	0	40	Idle	
UNIV COMMUNITY, UC	1GNSKBKC8GR329600	3/4/18 10:23:24 PM On	1163 36th Ave NW	Norman	OK	73072-4112	Cleveland	35.232569	-97.4944	75,733.7	S	5	16	19	--	Moving	
UNIV COMMUNITY, UC	1GNSKBKC8GR329600	3/4/18 10:25:24 PM On	2749 36th Ave NW	Norman	OK	73072-2411	Cleveland	35.252267	-97.494258	75,735.0	N	41	46	48	--	Moving	

Driver	VIN	Date / Status	Ignition / Status	Address	City	State	Zip	County	Latitude	Longitude	Odometer (mi)	Heading	Average	Instantaneous	Max	Posted	Notes	
													Speed (mph)	Speed (mph)	Speed (mph)	Speed Movement (mph)		
UNIV COMMUNITY, UC	1GNSKBKCB8GR329600	3/5/18 9:36:47 AM	On	817 Chautauqua Ave	Norman	OK	73069-4608	Cleveland	35.206827	-97.449742	75,744.2	--	0	0	0	0	-- Idle	OU
UNIV COMMUNITY, UC	1GNSKBKCB8GR329600	3/5/18 9:38:47 AM	On	629 Chautauqua Ave	Norman	OK	73069-4604	Cleveland	35.210596	-97.450098	75,744.4	N	10	21	30	0	-- Moving	
UNIV COMMUNITY, UC	1GNSKBKCB8GR329600	3/5/18 9:40:48 AM	On	1306 W Boyd St	Norman	OK	73069-4806	Cleveland	35.211236	-97.460764	75,745.1	W	20	34	37	0	25 Moving	
UNIV COMMUNITY, UC	1GNSKBKCB8GR329600	3/5/18 9:42:48 AM	On	2329 W Boyd St	Norman	OK	73069	Cleveland	35.211378	-97.475627	75,745.9	W	25	26	34	0	30 Moving	
UNIV COMMUNITY, UC	1GNSKBKCB8GR329600	3/5/18 9:44:48 AM	On	46 24th Ave SW	Norman	OK	73069-5102	Cleveland	35.21792	-97.476693	75,746.4	--	15	0	40	0	35 Moving	
UNIV COMMUNITY, UC	1GNSKBKCB8GR329600	3/5/18 9:46:48 AM	On	2541 W Main St	Norman	OK	73069-6329	Cleveland	35.21856	-97.481244	75,746.7	--	9	0	39	0	40 Moving	
UNIV COMMUNITY, UC	1GNSKBKCB8GR329600	3/5/18 9:48:49 AM	On	I-35 N	Norman	OK	73069	Cleveland	35.234987	-97.485369	75,748.1	S	41	67	68	0	60 Moving	
UNIV COMMUNITY, UC	1GNSKBKCB8GR329600	3/5/18 9:50:49 AM	On	I-35 N	Norman	OK	73069	Cleveland	35.267627	-97.48544	75,750.3	N	68	72	72	0	70 Moving	
UNIV COMMUNITY, UC	1GNSKBKCB8GR329600	3/5/18 9:52:49 AM	On	I-35 N	Norman	OK	73069	Cleveland	35.300124	-97.489849	75,752.6	N	68	66	73	0	70 Moving	
UNIV COMMUNITY, UC	1GNSKBKCB8GR329600	3/5/18 9:54:50 AM	On	1916 S Service Rd	Oklahoma City	OK	73160	Cleveland	35.319822	-97.488356	75,754.0	--	41	0	66	0	35 Moving	
UNIV COMMUNITY, UC	1GNSKBKCB8GR329600	3/5/18 9:56:50 AM	On	1956 S Telephone Rd	Moore	OK	73160-2731	Cleveland	35.320533	-97.494258	75,754.4	N	12	26	31	0	-- Moving	
UNIV COMMUNITY, UC	1GNSKBKCB8GR329600	3/5/18 9:58:50 AM	On	1801 S Telephone Rd	Moore	OK	73160-2718	Cleveland	35.323093	-97.495396	75,754.6	NE	6	9	31	0	-- Moving	
UNIV COMMUNITY, UC	1GNSKBKCB8GR329600	3/5/18 10:00:50 AM	On	1801 S Telephone Rd	Moore	OK	73160-2718	Cleveland	35.323093	-97.494898	75,754.6	--	0	0	9	0	-- Moving	
UNIV COMMUNITY, UC	1GNSKBKCB8GR329600	3/5/18 10:02:51 AM	On	640 SW 17th St	Oklahoma City	OK	73160	Cleveland	35.323449	-97.494827	75,754.7	--	0	4	4	0	-- Moving	
UNIV COMMUNITY, UC	1GNSKBKCB8GR329600	3/5/18 10:04:51 AM	On	1801 S Telephone Rd	Moore	OK	73160-2718	Cleveland	35.323236	-97.495324	75,754.7	--	1	0	5	0	-- Moving	
UNIV COMMUNITY, UC	1GNSKBKCB8GR329600	3/5/18 10:06:51 AM	On	1801 S Telephone Rd	Moore	OK	73160-2718	Cleveland	35.323164	-97.495324	75,754.7	--	0	0	0	0	-- Idle	
UNIV COMMUNITY, UC	1GNSKBKCB8GR329600	3/5/18 10:08:52 AM	On	1801 S Telephone Rd	Moore	OK	73160-2718	Cleveland	35.323236	-97.495324	75,754.7	--	0	0	0	0	-- Idle	
UNIV COMMUNITY, UC	1GNSKBKCB8GR329600	3/5/18 10:10:52 AM	On	1801 S Telephone Rd	Moore	OK	73160-2718	Cleveland	35.323236	-97.495324	75,754.7	--	0	0	0	0	-- Idle	
UNIV COMMUNITY, UC	1GNSKBKCB8GR329600	3/5/18 10:12:52 AM	On	1801 S Telephone Rd	Moore	OK	73160-2718	Cleveland	35.323236	-97.495253	75,754.7	--	0	0	0	0	-- Idle	
UNIV COMMUNITY, UC	1GNSKBKCB8GR329600	3/5/18 10:14:53 AM	On	1800 S Telephone Rd	Moore	OK	73160-2718	Cleveland	35.323591	-97.494542	75,754.8	E	4	7	20	0	-- Moving	
UNIV COMMUNITY, UC	1GNSKBKCB8GR329600	3/5/18 10:16:53 AM	On	647 SW 19th St	Moore	OK	73160-5439	Cleveland	35.321102	-97.498098	75,755.3	--	16	0	35	0	-- Moving	
UNIV COMMUNITY, UC	1GNSKBKCB8GR329600	3/5/18 10:18:53 AM	On	647 SW 19th St	Moore	OK	73160-5439	Cleveland	35.321031	-97.498027	75,755.3	--	0	0	0	0	-- Idle	
UNIV COMMUNITY, UC	1GNSKBKCB8GR329600	3/5/18 10:20:53 AM	On	647 SW 19th St	Moore	OK	73160-5439	Cleveland	35.321102	-97.498027	75,755.3	--	0	0	0	0	-- Idle	
UNIV COMMUNITY, UC	1GNSKBKCB8GR329600	3/5/18 10:22:54 AM	On	647 SW 19th St	Moore	OK	73160-5439	Cleveland	35.321031	-97.498098	75,755.3	--	0	0	0	0	-- Idle	
UNIV COMMUNITY, UC	1GNSKBKCB8GR329600	3/5/18 10:23:25 AM	Off	647 SW 19th St	Moore	OK	73160-5439	Cleveland	35.321031	-97.498027	75,755.3	--	0	0	0	0	-- Stopped	
UNIV COMMUNITY, UC	1GNSKBKCB8GR329600	3/5/18 11:47:54 AM	On	647 SW 19th St	Moore	OK	73160-5439	Cleveland	35.321031	-97.498027	75,755.3	--	0	0	0	0	-- Idle	
UNIV COMMUNITY, UC	1GNSKBKCB8GR329600	3/5/18 11:49:54 AM	On	633 SW 19th St	Moore	OK	73160-5439	Cleveland	35.319964	-97.497173	75,755.4	--	4	2	16	0	-- Moving	
UNIV COMMUNITY, UC	1GNSKBKCB8GR329600	3/5/18 11:51:54 AM	On	I-35 S	Oklahoma City	OK	73160	Cleveland	35.308089	-97.490133	75,756.7	S	36	68	71	0	70 Moving	
UNIV COMMUNITY, UC	1GNSKBKCB8GR329600	3/5/18 11:53:54 AM	On	I-35 S	Norman	OK	73069	Cleveland	35.275164	-97.485796	75,759.0	S	68	70	72	0	70 Moving	
UNIV COMMUNITY, UC	1GNSKBKCB8GR329600	3/5/18 11:55:54 AM	On	I-35 S	Norman	OK	73069	Cleveland	35.240391	-97.485653	75,761.4	S	72	71	77	0	60 Moving	
UNIV COMMUNITY, UC	1GNSKBKCB8GR329600	3/5/18 11:57:54 AM	On	I-35 S	Norman	OK	73072	Cleveland	35.209742	-97.482453	75,763.5	SE	65	60	72	0	55 Moving	
UNIV COMMUNITY, UC	1GNSKBKCB8GR329600	3/5/18 11:59:55 AM	On	Lindsey St	Norman	OK	73072	Cleveland	35.203911	-97.477476	75,764.1	E	16	22	60	0	35 Moving	
UNIV COMMUNITY, UC	1GNSKBKCB8GR329600	3/5/18 12:01:55 PM	On	1809 W Lindsey St	Norman	OK	73069-4101	Cleveland	35.203911	-97.468658	75,764.6	E	15	20	36	0	35 Moving	
UNIV COMMUNITY, UC	1GNSKBKCB8GR329600	3/5/18 12:03:55 PM	On	1013 W Lindsey St	Norman	OK	73069-4567	Cleveland	35.203911	-97.455644	75,765.3	--	22	0	37	0	25 Moving	
UNIV COMMUNITY, UC	1GNSKBKCB8GR329600	3/5/18 12:05:56 PM	On	College Ave	Norman	OK	73072	Cleveland	35.200853	-97.449244	75,765.9	--	17	4	27	0	-- Moving	
UNIV COMMUNITY, UC	1GNSKBKCB8GR329600	3/5/18 12:07:56 PM	On	298 W 3rd St	Norman	OK	73072	Cleveland	35.200853	-97.445689	75,766.1	--	6	0	19	0	-- Moving	
UNIV COMMUNITY, UC	1GNSKBKCB8GR329600	3/5/18 12:09:56 PM	On	298 W 3rd St	Norman	OK	73072	Cleveland	35.200853	-97.445689	75,766.1	--	0	0	0	0	-- Idle	
UNIV COMMUNITY, UC	1GNSKBKCB8GR329600	3/5/18 12:10:17 PM	Off	298 W 3rd St	Norman	OK	73072	Cleveland	35.200853	-97.445689	75,766.1	--	0	0	0	0	-- Stopped	
UNIV COMMUNITY, UC	1GNSKBKCB8GR329600	3/5/18 1:07:12 PM	On	298 W 3rd St	Norman	OK	73072	Cleveland	35.200853	-97.445689	75,766.1	--	0	0	0	0	-- Idle	
UNIV COMMUNITY, UC	1GNSKBKCB8GR329600	3/5/18 1:09:14 PM	On	565 Elmwood Dr	Norman	OK	73072-7106	Cleveland	35.200853	-97.449387	75,766.2	W	7	21	21	0	-- Moving	
UNIV COMMUNITY, UC	1GNSKBKCB8GR329600	3/5/18 1:11:14 PM	On	1198 S Pickard Ave	Norman	OK	73069-4531	Cleveland	35.20384	-97.454578	75,766.7	--	15	0	31	0	-- Moving	
UNIV COMMUNITY, UC	1GNSKBKCB8GR329600	3/5/18 1:13:14 PM	On	1029 W Boyd St	Norman	OK	73069-4818	Cleveland	35.211164	-97.458133	75,767.5	W	21	30	36	0	25 Moving	
UNIV COMMUNITY, UC	1GNSKBKCB8GR329600	3/5/18 1:15:14 PM	On	102 S Berry Rd	Norman	OK	73069-5411	Cleveland	35.218276	-97.458987	75,768.0	--	15	0	36	0	-- Moving	
UNIV COMMUNITY, UC	1GNSKBKCB8GR329600	3/5/18 1:17:12 PM	Off	103 Foreman Ave	Norman	OK	73069-6843	Cleveland	35.218631	-97.462329	75,768.2	--	7	0	31	0	-- Stopped	
UNIV COMMUNITY, UC	1GNSKBKCB8GR329600	3/5/18 2:23:16 PM	On	103 Foreman Ave	Norman	OK	73069-6843	Cleveland	35.218631	-97.462329	75,768.2	--	0	0	0	0	-- Idle	
UNIV COMMUNITY, UC	1GNSKBKCB8GR329600	3/5/18 2:25:17 PM	On	1399 W Main St	Norman	OK	73069-6847	Cleveland	35.21856	-97.462258	75,768.2	--	0	1	4	0	35 Moving	
UNIV COMMUNITY, UC	1GNSKBKCB8GR329600	3/5/18 2:27:17 PM	On	1033 W Boyd St	Norman	OK	73069-4818	Cleveland	35.211164	-97.458656	75,768.9	S	21	25	34	0	25 Moving	
UNIV COMMUNITY, UC	1GNSKBKCB8GR329600	3/5/18 2:29:17 PM	On	609 College Ave	Norman	OK	73069	Cleveland	35.208604	-97.449031	75,769.6	E	21	25	35	0	-- Moving	
UNIV COMMUNITY, UC	1GNSKBKCB8GR329600	3/5/18 2:31:18 PM	On	501 Parsons St	Norman	OK	73069	Cleveland	35.205618	-97.447182	75,770.0	--	9	4	26	0	-- Moving	
UNIV COMMUNITY, UC	1GNSKBKCB8GR329600	3/5/18 2:33:18 PM	On	501 Parsons St	Norman	OK	73069	Cleveland	35.205618	-97.447182	75,770.0	--	0	0	4	0	-- Moving	
UNIV COMMUNITY, UC	1GNSKBKCB8GR329600	3/5/18 2:35:19 PM	On	501 Parsons St	Norman	OK	73069	Cleveland	35.205618	-97.447182	75,770.0	--	0	0	0	0	-- Idle	
UNIV COMMUNITY, UC	1GNSKBKCB8GR329600	3/5/18 2:37:19 PM	On	501 Parsons St	Norman	OK	73069	Cleveland	35.205618	-97.447253	75,770.0	--	0	0	0	0	-- Idle	
UNIV COMMUNITY, UC	1GNSKBKCB8GR329600	3/5/18 2:39:19 PM	On	501 Parsons St	Norman	OK	73069	Cleveland	35.205618	-97.447182	75,770.0	--	0	0	0	0	-- Idle	
UNIV COMMUNITY, UC	1GNSKBKCB8GR329600	3/5/18 2:40:34 PM	Off	500 Parsons St	Norman	OK	73069	Cleveland	35.205689	-97.447182	75,770.0	--	0	0	0	0	-- Stopped	
UNIV COMMUNITY, UC	1GNSKBKCB8GR329600	3/5/18 3:21:02 PM	On	500 Parsons St	Norman	OK	73069	Cleveland	35.205689	-97.447182	75,770.0	--	0	0	0	0	-- Idle	
UNIV COMMUNITY, UC	1GNSKBKCB8GR329600	3/5/18 3:23:03 PM	On	893 Chautauqua Ave	Norman	OK	73069-4608	Cleveland	35.205831	-97.450098	75,770.1	NW	6	11	14	0	-- Moving	
UNIV COMMUNITY, UC	1GNSKBKCB8GR329600	3/5/18 3:25:03 PM	On	502 Elm Ave	Norman	OK	73019	Cleveland	35.211093	-97.448107	75,770.6	--	14	0	26	0	-- Moving	
UNIV COMMUNITY, UC	1GNSKBKCB8GR329600	3/5/18 3:27:03 PM	On	520 Parrington Oval	Norman	OK	73019-3004	Cleveland	35.210687	-97.445973	75,770.8	--	5	4	22	0	-- Moving	
UNIV COMMUNITY, UC	1GNSKBKCB8GR329600	3/5/18 3:29:0																

Driver	VIN	Date / Status	Ignition		City	State	Zip	County	Latitude	Longitude	Odometer (mi)	Heading	Average	Instantaneous	Max	Posted	Notes	
			Status	Address									Speed (mph)	Speed (mph)	Speed (mph)	Speed Movement		
UNIV COMMUNITY, UC	1GNSKBKC8GR329600	3/5/18 7:58:40 PM	On	817 Chautauqua Ave	Norman	OK	73069-4608	Cleveland	35.206827	-97.449671	75,773.9	--	0	0	0	--	Idle	
UNIV COMMUNITY, UC	1GNSKBKC8GR329600	3/5/18 8:00:41 PM	On	787 Chautauqua Ave	Norman	OK	73069-4605	Cleveland	35.207751	-97.450098	75,774.1	N	4	20	20	--	Moving	
UNIV COMMUNITY, UC	1GNSKBKC8GR329600	3/5/18 8:02:41 PM	On	1033 W Boyd St	Norman	OK	73069-4818	Cleveland	35.211236	-97.458418	75,774.8	W	21	20	36	25	Moving	
UNIV COMMUNITY, UC	1GNSKBKC8GR329600	3/5/18 8:04:41 PM	On	1901 W Boyd St	Norman	OK	73069-4829	Cleveland	35.211236	-97.469724	75,775.4	W	20	29	31	25	Moving	
UNIV COMMUNITY, UC	1GNSKBKC8GR329600	3/5/18 8:06:41 PM	On	32 24th Ave SW	Norman	OK	73069-5102	Cleveland	35.218062	-97.476693	75,776.2	--	25	0	37	35	Moving	
UNIV COMMUNITY, UC	1GNSKBKC8GR329600	3/5/18 8:08:42 PM	On	W Main St	Norman	OK	73069	Cleveland	35.218489	-97.484942	75,776.7	--	15	0	35	40	Moving	
UNIV COMMUNITY, UC	1GNSKBKC8GR329600	3/5/18 8:10:42 PM	On	W Main St	Norman	OK	73072	Cleveland	35.218489	-97.492622	75,777.2	W	14	34	36	40	Moving	
UNIV COMMUNITY, UC	1GNSKBKC8GR329600	3/5/18 8:12:42 PM	On	1093 36th Ave NW	Norman	OK	73072-4185	Cleveland	35.231502	-97.4944	75,778.1	N	29	10	39	--	Moving	
UNIV COMMUNITY, UC	1GNSKBKC8GR329600	3/5/18 8:14:24 PM	Off	3720 W Robinson St	Norman	OK	73072-3627	Cleveland	35.231644	-97.495609	75,778.2	--	4	0	12	40	Stopped	
UNIV COMMUNITY, UC	1GNSKBKC8GR329600	3/5/18 9:37:20 PM	On	3720 W Robinson St	Norman	OK	73072-3627	Cleveland	35.231644	-97.495609	75,778.2	--	0	0	0	40	Idle	
UNIV COMMUNITY, UC	1GNSKBKC8GR329600	3/5/18 9:39:21 PM	On	3720 W Robinson St	Norman	OK	73072-3627	Cleveland	35.231644	-97.495608	75,778.2	--	0	0	0	40	Idle	
UNIV COMMUNITY, UC	1GNSKBKC8GR329600	3/5/18 9:41:21 PM	On	3720 W Robinson St	Norman	OK	73072-3627	Cleveland	35.231644	-97.495608	75,778.2	--	0	0	0	40	Idle	
UNIV COMMUNITY, UC	1GNSKBKC8GR329600	3/5/18 9:43:22 PM	On	1163 36th Ave NW	Norman	OK	73072-4112	Cleveland	35.23264	-97.494329	75,778.4	--	4	0	22	--	Moving	
UNIV COMMUNITY, UC	1GNSKBKC8GR329600	3/5/18 9:45:22 PM	On	2287 36th Ave NW	Norman	OK	73072-2908	Cleveland	35.246222	-97.494187	75,779.3	N	29	30	45	--	Moving	
UNIV COMMUNITY, UC	1GNSKBKC8GR329600	3/5/18 9:47:19 PM	Off	3571 W Rock Creek Rd	Norman	OK	73072	Cleveland	35.247858	-97.493333	75,779.5	--	4	0	30	--	Stopped	
UNIV COMMUNITY, UC	1GNSKBKC8GR329600	3/5/18 10:00:16 PM	On	3571 W Rock Creek Rd	Norman	OK	73072	Cleveland	35.247858	-97.493333	75,779.5	--	0	0	0	--	Idle	
UNIV COMMUNITY, UC	1GNSKBKC8GR329600	3/5/18 10:02:16 PM	On	3571 W Rock Creek Rd	Norman	OK	73072	Cleveland	35.247858	-97.493333	75,779.5	--	0	5	5	--	Moving	
UNIV COMMUNITY, UC	1GNSKBKC8GR329600	3/5/18 10:04:17 PM	On	1533 W Rock Creek Rd	Norman	OK	73069	Cleveland	35.247502	-97.479396	75,780.3	--	24	2	41	--	Moving	
UNIV COMMUNITY, UC	1GNSKBKC8GR329600	3/5/18 10:06:17 PM	On	3479 24th Ave NW	Norman	OK	73069-8262	Cleveland	35.259662	-97.476551	75,781.3	S	31	40	43	--	Moving	
UNIV COMMUNITY, UC	1GNSKBKC8GR329600	3/5/18 10:08:17 PM	On	1811 W Tecumseh Rd	Norman	OK	73069	Cleveland	35.261938	-97.46688	75,781.9	--	17	0	40	40	Moving	
UNIV COMMUNITY, UC	1GNSKBKC8GR329600	3/5/18 10:10:18 PM	On	1636 W Tecumseh Rd	Norman	OK	73069-8260	Cleveland	35.261938	-97.46752	75,781.9	E	2	35	35	40	Moving	
UNIV COMMUNITY, UC	1GNSKBKC8GR329600	3/5/18 10:12:18 PM	On	3496 N Porter Ave	Norman	OK	73071-7143	Cleveland	35.261867	-97.441493	75,783.4	E	43	14	52	35	Moving	
UNIV COMMUNITY, UC	1GNSKBKC8GR329600	3/5/18 10:14:18 PM	On	314 Sonora Ln	Norman	OK	73069-3124	Cleveland	35.266631	-97.443627	75,783.9	--	12	0	31	--	Moving	
UNIV COMMUNITY, UC	1GNSKBKC8GR329600	3/5/18 10:16:19 PM	On	314 Sonora Ln	Norman	OK	73069-3124	Cleveland	35.266631	-97.443627	75,783.9	--	0	0	0	--	Idle	
UNIV COMMUNITY, UC	1GNSKBKC8GR329600	3/5/18 10:18:19 PM	On	314 Sonora Ln	Norman	OK	73069-3124	Cleveland	35.266631	-97.443627	75,783.9	--	0	0	0	--	Idle	
UNIV COMMUNITY, UC	1GNSKBKC8GR329600	3/5/18 10:20:19 PM	On	314 Sonora Ln	Norman	OK	73069-3124	Cleveland	35.266631	-97.443627	75,783.9	--	0	0	0	--	Idle	
UNIV COMMUNITY, UC	1GNSKBKC8GR329600	3/5/18 10:22:19 PM	On	314 Sonora Ln	Norman	OK	73069-3124	Cleveland	35.266631	-97.443627	75,783.9	--	0	0	0	--	Idle	
UNIV COMMUNITY, UC	1GNSKBKC8GR329600	3/5/18 10:24:20 PM	On	314 Sonora Ln	Norman	OK	73069-3124	Cleveland	35.266631	-97.443627	75,783.9	--	0	0	0	--	Idle	
UNIV COMMUNITY, UC	1GNSKBKC8GR329600	3/5/18 10:26:20 PM	On	314 Sonora Ln	Norman	OK	73069-3124	Cleveland	35.266631	-97.443627	75,783.9	--	0	0	0	--	Idle	
UNIV COMMUNITY, UC	1GNSKBKC8GR329600	3/5/18 10:28:20 PM	On	314 Sonora Ln	Norman	OK	73069-3124	Cleveland	35.266631	-97.443627	75,783.9	--	0	0	0	--	Idle	
UNIV COMMUNITY, UC	1GNSKBKC8GR329600	3/5/18 10:30:21 PM	On	314 Sonora Ln	Norman	OK	73069-3124	Cleveland	35.266631	-97.443627	75,783.9	--	0	0	0	--	Idle	
UNIV COMMUNITY, UC	1GNSKBKC8GR329600	3/5/18 10:32:21 PM	On	318 Sonora Ln	Norman	OK	73069-3124	Cleveland	35.266631	-97.443698	75,783.9	--	0	0	0	--	Idle	
UNIV COMMUNITY, UC	1GNSKBKC8GR329600	3/5/18 10:34:21 PM	On	314 Sonora Ln	Norman	OK	73069-3124	Cleveland	35.266631	-97.443627	75,783.9	--	0	0	0	--	Idle	
UNIV COMMUNITY, UC	1GNSKBKC8GR329600	3/5/18 10:36:22 PM	On	318 Sonora Ln	Norman	OK	73069-3124	Cleveland	35.266631	-97.443698	75,783.9	--	0	0	0	--	Idle	
UNIV COMMUNITY, UC	1GNSKBKC8GR329600	3/5/18 10:38:22 PM	On	318 Sonora Ln	Norman	OK	73069-3124	Cleveland	35.266631	-97.443698	75,783.9	--	0	0	0	--	Idle	
UNIV COMMUNITY, UC	1GNSKBKC8GR329600	3/5/18 10:40:22 PM	On	318 Sonora Ln	Norman	OK	73069-3124	Cleveland	35.266631	-97.443698	75,783.9	--	0	0	0	--	Idle	
UNIV COMMUNITY, UC	1GNSKBKC8GR329600	3/5/18 10:42:23 PM	On	318 Sonora Ln	Norman	OK	73069-3124	Cleveland	35.266631	-97.443698	75,783.9	--	0	0	0	--	Idle	
UNIV COMMUNITY, UC	1GNSKBKC8GR329600	3/5/18 10:44:23 PM	On	314 Sonora Ln	Norman	OK	73069-3124	Cleveland	35.266631	-97.443627	75,783.9	--	0	0	0	--	Idle	
UNIV COMMUNITY, UC	1GNSKBKC8GR329600	3/5/18 10:46:23 PM	On	310 Sonora Ln	Norman	OK	73069-3124	Cleveland	35.26656	-97.443627	75,783.9	--	0	0	0	--	Idle	
UNIV COMMUNITY, UC	1GNSKBKC8GR329600	3/5/18 10:48:23 PM	On	314 Sonora Ln	Norman	OK	73069-3124	Cleveland	35.266631	-97.443627	75,783.9	--	0	0	0	--	Idle	
UNIV COMMUNITY, UC	1GNSKBKC8GR329600	3/5/18 10:50:24 PM	On	314 Sonora Ln	Norman	OK	73069-3124	Cleveland	35.266631	-97.443627	75,783.9	--	0	0	0	--	Idle	
UNIV COMMUNITY, UC	1GNSKBKC8GR329600	3/5/18 10:52:24 PM	On	314 Sonora Ln	Norman	OK	73069-3124	Cleveland	35.266631	-97.443627	75,783.9	--	0	0	0	--	Idle	
UNIV COMMUNITY, UC	1GNSKBKC8GR329600	3/5/18 10:54:24 PM	On	314 Sonora Ln	Norman	OK	73069-3124	Cleveland	35.266631	-97.443627	75,783.9	--	0	0	0	--	Idle	
UNIV COMMUNITY, UC	1GNSKBKC8GR329600	3/5/18 10:56:24 PM	On	314 Sonora Ln	Norman	OK	73069-3124	Cleveland	35.266631	-97.443627	75,783.9	--	0	0	0	--	Idle	
UNIV COMMUNITY, UC	1GNSKBKC8GR329600	3/5/18 10:58:25 PM	On	314 Sonora Ln	Norman	OK	73069-3124	Cleveland	35.266631	-97.443627	75,783.9	--	0	0	0	--	Idle	
UNIV COMMUNITY, UC	1GNSKBKC8GR329600	3/5/18 11:00:25 PM	On	314 Sonora Ln	Norman	OK	73069-3124	Cleveland	35.266631	-97.443627	75,783.9	--	0	0	0	--	Idle	
UNIV COMMUNITY, UC	1GNSKBKC8GR329600	3/5/18 11:02:25 PM	On	310 Sonora Ln	Norman	OK	73069-3124	Cleveland	35.266631	-97.443556	75,783.9	--	0	0	0	--	Idle	
UNIV COMMUNITY, UC	1GNSKBKC8GR329600	3/5/18 11:04:26 PM	On	314 Sonora Ln	Norman	OK	73069-3124	Cleveland	35.266631	-97.443627	75,783.9	--	0	0	0	--	Idle	
UNIV COMMUNITY, UC	1GNSKBKC8GR329600	3/5/18 11:06:26 PM	On	314 Sonora Ln	Norman	OK	73069-3124	Cleveland	35.266702	-97.443556	75,783.9	--	0	0	0	--	Idle	
UNIV COMMUNITY, UC	1GNSKBKC8GR329600	3/5/18 11:08:26 PM	On	318 Sonora Ln	Norman	OK	73069-3124	Cleveland	35.266702	-97.443627	75,783.9	--	0	0	0	--	Idle	
UNIV COMMUNITY, UC	1GNSKBKC8GR329600	3/5/18 11:10:27 PM	On	318 Sonora Ln	Norman	OK	73069-3124	Cleveland	35.266702	-97.443627	75,783.9	--	0	0	0	--	Idle	
UNIV COMMUNITY, UC	1GNSKBKC8GR329600	3/5/18 11:12:27 PM	On	318 Sonora Ln	Norman	OK	73069-3124	Cleveland	35.266702	-97.443627	75,783.9	--	0	0	0	--	Idle	
UNIV COMMUNITY, UC	1GNSKBKC8GR329600	3/5/18 11:14:27 PM	On	314 Sonora Ln	Norman	OK	73069-3124	Cleveland	35.266631	-97.443627	75,783.9	--	0	0	0	--	Idle	
UNIV COMMUNITY, UC	1GNSKBKC8GR329600	3/5/18 11:16:27 PM	On	314 Sonora Ln	Norman	OK	73069-3124	Cleveland	35.266631	-97.443627	75,783.9	--	0	0	0	--	Idle	
UNIV COMMUNITY, UC	1GNSKBKC8GR329600	3/5/18 11:18:28 PM	On	314 Sonora Ln	Norman	OK	73069-3124	Cleveland	35.266631	-97.443627	75,783.9	--	0	0	0	--	Idle	
UNIV COMMUNITY, UC	1GNSKBKC8GR329600	3/5/18 11:20:28 PM	On	314 Sonora Ln	Norman	OK	73069-3124	Cleveland	35.266631	-97.443627	75,783.9	--	0	0	0	--	Idle	
UNIV COMMUNITY, UC	1GNSKBKC8GR329600	3/5/18 11:22:28 PM	On	314 Sonora Ln	Norman	OK	73069-3124	Cleveland	35.266631	-97.443627	75,783.9	--	0	0	0	--	Idle	
UNIV COMMUNITY, UC	1GNSKBKC8GR329600	3/5/18 11:24:29 PM	On	314 Sonora Ln	Norman	OK	73069-3124	Cleveland	35.266631	-97.443627	75,783.9	--	0	0	0	--	Idle	
UNIV COMMUNITY, UC	1GNSKBKC8GR329600	3/5/18 11:26:29 PM	On	314 Sonora Ln	Norman	OK	73069-3124	Cleveland	35.266631	-97.443627	75,783.9	--	0	0	0	--	Idle	
UNIV COMMUNITY, UC	1GNSKBKC8GR329600	3/5/18 11:28:31 PM	Off	314 Sonora Ln	Norman	OK	73069-3124	Cleveland	35.266631	-97.443627	75,783.9	--	0	0	0	--	Stopped	home

Mileage
Reimbursement
while using
own vehicle

Expense Report

Report Name : Texas Tech Diversity Observation

Request ID : 6X4K

Name : Texas Tech Diversity Observation

User Name : Shumate, Takam J.

User ID : 403358

Traveler Certification: I, by approving here, do under penalty of perjury declare that the information contained in this document and any attachments are true and correct to the best of my knowledge and belief. If I owe the University money as a result of this claim, I hereby authorize the University to deduct the amount from the wages I will receive at the end of this payroll period. I also certify that no frequent travel miles earned from any official state transportation have been used for personal transportation purposes.

Report Header

Policy : *OU Travel

Report Start Date : 06/11/2018

Report End Date : 06/13/2018

*Report/Trip Purpose : Field Research

*Trip Type : Out of State Travel

*Traveler Type : Non-grant - OU employee

*Department : VP UNIV COMMUNITY
OFFICE

Event Name/Nature of Official Business : Texas Tech Office of
Diversity and Inclusion
visit to observe diversity
counseling services

Report Id : 367A536EB11F4DDA8802

Report Key : 54473

Receipts Received : Yes

Report Date : 06/13/2018

Has Exceptions : Yes

Approval Status : Approved

Payment Status : Payment Confirmed

Currency : US, Dollar

Default Approver : Berkinshaw, Stewart M.

*Business Travel End Date : 06/13/2018

*Business Travel Start Date : 06/11/2018

*Is car gov owned? : No

Official Duty Station Address : 660 Parrington Oval,
Norman, OK

**Custom 12 - Destination Country : UNITED STATES -
TEXAS**

Supervisor (Default Approver) Certification: I hereby approve this claim for payment and certify to the best of my knowledge that it complies with the travel policies of the University of Oklahoma. I also certify that I am in a position of greater institutional authority and am completely independent from the individual receiving the travel reimbursement.

Agency Fees

Transaction Date	Expense Type	Account Code 1	Event Name/Nature of Official Business	Vendor	Payment Type	Amount
06/06/2018	Agency Fees	82000552211000		AGENT FEE 8900736232529	*OU Travel Card	\$25.00
	Allocations :	100.00% (\$25.00) 112716200				

Airfare

Transaction Date	Expense Type	Account Code 1	Event Name/Nature of Official Business	Vendor	Payment Type	Amount
06/06/2018	Airfare	82000552211000		SOUTHWES 5261454157714	*OU Travel Card	\$477.88
	Allocations :	100.00% (\$477.88) 112716200				

Event Information

Transaction Date	Expense Type	Account Code 1	Event Name/Nature of Official Business	Vendor	Payment Type	Amount
06/11/2018	Event Information	82000552126000			Paid by Traveler	\$0.00
	Allocations :	100.00% (\$0.00) 112716200				

Hotel / Lodging

Transaction Date	Expense Type	Account Code 1	Event Name/Nature of Official Business	Vendor	Payment Type	Amount
06/12/2018	Hotel / Lodging	82000552213000		OVERTON HOTEL	*OU Travel Card	\$93.00
	Allocations :	100.00% (\$93.00) 112716200				
06/11/2018	Hotel / Lodging	82000552213000		OVERTON HOTEL	*OU Travel Card	\$93.00
	Allocations :	100.00% (\$93.00) 112716200				

Hotel-Tax

Transaction Date	Expense Type	Account Code 1	Event Name/Nature of Official Business	Vendor	Payment Type	Amount
06/12/2018	Hotel-Tax	82000552213000				\$12.09

OVERTON HOTEL *OU Travel Card

Allocations : 100.00% (\$12.09) 112716200

06/11/2018 Hotel-Tax 82000552213000 OVERTON HOTEL *OU Travel Card \$12.09

Allocations : 100.00% (\$12.09) 112716200

Mileage

Transaction Date	Expense Type	Account Code 1	Event Name/Nature of Official Business	Vendor	Payment Type	Amount
------------------	--------------	----------------	--	--------	--------------	--------

06/11/2018	Mileage	82000552121000			Paid by Traveler	\$18.33
------------	---------	----------------	--	--	------------------	---------

Allocations : 100.00% (\$18.33) 112716200

*License Plate Number : 434 GER

Business Distance : 39

From Location : 205 Sonora Ln, Norman, OK 73071, USA

To Location : Will Rogers World Airport (OKC), 7100 Terminal Dr, Oklahoma City, OK 73159, USA

Parking

Transaction Date	Expense Type	Account Code 1	Event Name/Nature of Official Business	Vendor	Payment Type	Amount
------------------	--------------	----------------	--	--------	--------------	--------

06/13/2018	Parking	82000552214000		ABM PARKING WRWA 0118	*OU Travel Card	\$12.00
------------	---------	----------------	--	-----------------------	-----------------	---------

Allocations : 100.00% (\$12.00) 112716200

Per Diem-Daily Meals & Incidentals

Transaction Date	Expense Type	Account Code 1	Event Name/Nature of Official Business	Vendor	Payment Type	Amount
------------------	--------------	----------------	--	--------	--------------	--------

06/12/2018	Per Diem-Daily Meals & Incidentals	82000552123000			Paid by Traveler	\$25.50
------------	------------------------------------	----------------	--	--	------------------	---------

Allocations : 100.00% (\$25.50) 112716200

Lunch Provided : PRO

Dinner Provided : PRO

Breakfast Provided : NPR

Allowance Amount : \$25.50

06/11/2018	Per Diem-Daily Meals & Incidentals	82000552123000			Paid by Traveler	\$38.25
------------	------------------------------------	----------------	--	--	------------------	---------

Allocations : 100.00% (\$38.25) 112716200

Lunch Provided : NPR

Dinner Provided : PRO

Breakfast Provided : NPR

Allowance Amount : \$38.25

Personal Expense (actual meal cost)

Transaction Date	Expense Type	Account Code 1	Event Name/Nature of Official Business	Vendor	Payment Type	Amount
06/12/2018	Personal Expense (actual meal cost)			OVERTON HOTEL FB	*OU Travel Card	\$18.10
06/11/2018	Personal Expense (actual meal cost)			TORCHYS TACOS - 14 - L	*OU Travel Card	\$15.91

Note: The sum of allocation amounts may not exactly match the expense amount due to rounding.

*Department	Approved Amount
	\$0.00
VP UNIV COMMUNITY OFFICE	\$807.14

Account Code 1	Approved Amount
	\$0.00
82000552121000	\$18.33
82000552123000	\$63.75
82000552126000	\$0.00
82000552211000	\$502.88
82000552213000	\$210.18
82000552214000	\$12.00

Expense Type	Approved Amount
Agency Fees	\$25.00
Airfare	\$477.88
Event Information	\$0.00
Hotel / Lodging	\$186.00
Hotel-Tax	\$24.18
Mileage	\$18.33
Parking	\$12.00
Per Diem-Daily Meals & Incidentals	\$63.75
Personal Expense (actual meal cost)	\$0.00

Approval Flow

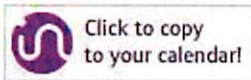
	Action	Approver
1	Supervisor Approval	Flores, Andrea M.
2	FAMS Concur Approver(s)	Pace, Toni L.
3	Financial Services Review	Deacon, Thomas F.

Flow

Report Total :	\$841.15
Personal Expenses :	\$34.01
Total Amount Claimed :	\$807.14
Amount Approved :	\$807.14
Payment Confirmed Amount :	\$48.07
Company Disbursements	
Amount Due User :	\$48.07
Amount Due University Card :	\$759.07
Total Paid By University :	\$807.14
Employee Disbursements	
Amount Due University :	\$0.00
Amount Due University Card From User :	\$0.00
Total Paid By User :	\$0.00
Payment Confirmed Amount :	\$48.07

Company Address	Invoice Date
UNIVERSITY OF OKLAHOMA 660 PARRINGTON OVAL NORMAN OK 73019 US	06 Jun 2018 09:32

Urgent Remarks
YOUR ELECTRONIC TICKET CONFIRMATION NUMBER IS WJICRL



Customer Reporting Data
Employee ID: 403358
Agency Code: 760
HR Department: PRUC

Travel Summary - Record SCVMQT				
Traveler				
SHUMATE/TAKAM JABARI				
Date	From/To	Flight/Vendor	Depart/Arrive	Class/Type
06/11/2018	OKC-DAL	WN 2211	01:00 PM/02:00 PM	Economy Class / Y
06/11/2018	DAL-LBB	WN 28	02:40 PM/03:50 PM	Economy Class / Y
06/13/2018	LBB-OKC	WN 1527	08:05 AM/10:45 AM	Economy Class / L

AIR - Monday, June 11 2018	
Southwest Airlines Flight WN2211 Economy Class	
Depart:	Will Rogers World Oklahoma City, Oklahoma, United States 01:00 PM Monday, June 11 2018 (Directions) Weather Airport Map
Arrive:	Love Field, Terminal 1 Dallas, Texas, United States 02:00 PM Monday, June 11 2018 (Directions) Weather Airport Map
Duration:	1 hour(s) and 0 minute(s) Non-stop
Status:	Confirmed - Southwest Airlines Booking Reference: WJICRL
Equipment:	Boeing 737-700 (winglets) Passenger
Seat:	Assigned at Check-in
FF Number:	WN20457800300 - SHUMATE/TAKAM JABARI
Links:	Online Check In Baggage Policies and Fees Flight Status / Ontime Performance

AIR - Monday, June 11 2018		
Southwest Airlines Flight WN28 Economy Class		
Depart:	Love Field, Terminal 1 Dallas, Texas, United States 02:40 PM Monday, June 11 2018 (Directions)	Weather Airport Map
Arrive:	Lubbock International Airport Lubbock, Texas, United States 03:50 PM Monday, June 11 2018 (Directions)	Weather Airport Map
Duration:	1 hour(s) and 10 minute(s) Non-stop	
Status:	Confirmed - Southwest Airlines Booking Reference: WJICRL	
Equipment:	Boeing 737-700 (winglets) Passenger	
Seat:	Assigned at Check-in	
FF Number:	WN20457800300 - SHUMATE/TAKAM JABARI	
Links:	Online Check In Baggage Policies and Fees Flight Status / Ontime Performance	

AIR - Wednesday, June 13 2018		
Southwest Airlines Flight WN1527 Economy Class		
Depart:	Lubbock International Airport Lubbock, Texas, United States 08:05 AM Wednesday, June 13 2018 (Directions)	Weather Airport Map
Arrive:	Will Rogers World Oklahoma City, Oklahoma, United States 10:45 AM Wednesday, June 13 2018 (Directions)	Weather Airport Map
Duration:	2 hour(s) and 40 minute(s) with 1 Stop(s) via Love Field - Dallas	
Status:	Confirmed - Southwest Airlines Booking Reference: WJICRL	
Equipment:	Boeing 737-700 (winglets) Passenger	
Seat:	Assigned at Check-in	
FF Number:	WN20457800300 - SHUMATE/TAKAM JABARI	
Links:	Online Check In Baggage Policies and Fees Flight Status / Ontime Performance	

Total Trip Duration	
Total Duration:	5 hour(s) and 30 minute(s) including layover(s)

Ticket/Invoice Information:			
Traveler			
SHUMATE/TAKAM JABARI			
Ticket Detail			
Issued:	06 JUN		
Ticket Number:	WN 0606143253		
Invoice Number:	0070471		
Payment Type:	Credit Card VI XXXXXXXXXXXXX6003		
		Base Fare:	\$406.31
		Tax:	\$71.57
		Total:	\$477.88
Service Fee Detail			
Issued:	06 JUN		
Service Fee:	0736232529		
Invoice Number:	0070471		
Payment Type:	Credit Card VI XXXXXXXXXXXXX6003		
		Total Fee:	\$25.00
Total of Tickets and Service Fees			Total Amount: \$502.88

FCM Contact Information

FCM Office: 8 Greenway Plaza, Suite 615, Houston TX 77046

Prepared By: Sally Weber sally.weber@us.fcm.travel
Houston Pride Houston@us.fcm.travel

Travel Assistance: 855-920-7607 Monday – Friday, 8:30am – 5:30pm CT
713-300-1640 International

Emergency Travel: Please call 855-920-7607 or 713-300-1640 (International).
Your ***Executive*** code is T3QI
After Hours Emergency email: ECC24@us.fcm.travel
An additional fee may be incurred for using this service.

General Remarks

Ticket Rules: Specific rules for your ticket can be verified by contacting your agent or in your Online Booking Tool. This ticket may be non-refundable. Most non-refundable tickets may be exchanged (Airline change fees may apply) for a new ticket up to one year from original ticket issue date (Specific carriers rules vary). Ticketed flights must be cancelled prior to departure to retain value when applicable. Flights not cancelled prior to departure are considered a no show and ticket value is forfeited

Terms and Conditions: Thank you for booking with FCM Travel Solutions. Please review your itinerary for accuracy. Airline ticket discrepancies must be corrected with FCM Travel Solutions by 3pm the day after purchase or the traveler is responsible for fare increases and fees associated with any necessary changes.

Valid government-issued photo ID is required for travel. Travel Insurance is always recommended.

Airline baggage/carry-on allowances may vary. Please check the airlines' website for detailed information on baggage policy and fees. Luggage tags are recommended on the inside and outside of your bags.

Check-in at the airport for flights opens 3 hours prior to departure and we suggest checking-in no later than 2 hours prior to departure. FAA rule is that no passengers will be allowed to go to the departure gates without a boarding pass.

TSA Reminder:

Passengers may be required to power up electronic devices during security screening. Powerless devices will not be permitted onboard the aircraft, so it's important to have them charged prior to going through security.

Federal law forbids the carriage of hazardous materials aboard the aircraft, in your luggage, or on your person. Hazardous materials include explosives, compressed gases, flammable liquids and solids, oxidizers, poisons, corrosives, and radioactive materials.

For additional information please contact your specific airlines or visit www.faa.gov

Seat assignments requested at the time of booking are not guaranteed by either the airline or FCM Travel Solutions. Frequent Flyer numbers should always be presented to the airline at check-in to ensure they are received.

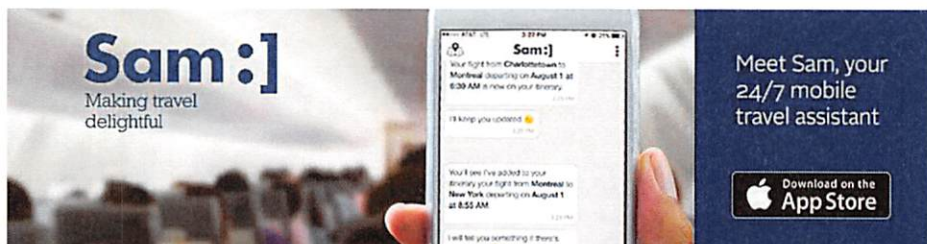
Passport and visa requirements are the responsibility of the passenger. For current passport requirements please go to <http://travel.state.gov>. For current Visa requirements, please go to <http://cibtvisas.com>.

We recommend you reconfirm your outbound and inbound flights at least 24 hours prior to each leg of your journey.

Fares are not guaranteed until ticketed.

Helpful Links:

Flight Info <http://www.faa.gov>
Travel Security Administration <http://www.tsa.gov>
FCM Travel Solutions <http://www.us.fcm.travel>



Texas Tech Research Visit Itinerary
Travel: June 11th – June 13th, 2018

Monday, June 11, 2018

- 7:00 PM – Dinner meeting with Interim Vice President for Diversity and Inclusion
 - Dr. Elizabeth Sharp

Tuesday, June 12, 2018

- 10:00 AM – Meeting with Vincent Sanchez, Associate Director, Center for Collegiate Recovery
- 12 noon – Lunch Meeting with Dr. Sharp; Dr. Sterling Shumway, Chair, Dept. of Addiction Sciences; Mr. Gionet Cooper, Associate Athletic Director; Mr. Ryan Niels, Graduate Student, Center for Collegiate Recovery
- 2:30 PM – Meeting with Dr. Spencer Bradshaw, Professor, Dept. of Addiction Sciences
- 3:30 PM – Meeting with Dr. Sharp
- 7:00 PM – Dinner Meeting with Dr. Sharp, Ryan Niels

Learning Objectives for Texas Tech Research

- Collegiate Recovery Program and Diversity Counseling Program
 - Services
 - i. Range of services
 - ii. Client population
 - iii. Providers
 - iv. Scholarships
 - v. Partner and referral resources
 - Student Experience
 - i. Community
 - ii. Culture
 - iii. Residential Component
 - Policies
 - i. Admissions
 - ii. Compliance
 - Personnel
 - i. Faculty
 - ii. Professional Staff
 - iii. Non-Professional
 - iv. Student Employees
 - Development
 - i. Strategies

- ii. Endowments
 - iii. Grants/Foundations
 - iv. Donor Insight
 - v. Lessons in experience
- o Keys to success
 - i. Messaging/PR
 - ii. Data Collection
- o Additional Resources



Jabar Shumate
 205 Sonora Lane
 Norman OK 73069
 United States

Room No. : 1118
 Arrival : 06-11-18
 Departure : 06-13-18

A/R Number :
 Group Code :
 Company Name :

Page No. : 1 of 1
 Conf. No. : 8796357
 Cashier No. : 214

Thank You For Staying With Us

Date	Description	Charges	Credits
06-11-18	Room Charge	93.00	
06-11-18	City Occupancy Tax	6.51	
06-11-18	State Occupancy Tax	5.58	
06-12-18	Room Charge	93.00	
06-12-18	City Occupancy Tax	6.51	
06-12-18	State Occupancy Tax	5.58	
06-13-18	Visa XXXXXXXXXXXX6003 XX/XX		210.18
Total		210.18	210.18
Balance			0.00

Report: Activity Detail
 Report Run Date/Time 7/16/18 1:59:25 PM CDT
 Start Date 6/11/18 12:00:00 AM
 End Date 6/13/18 11:50:00 PM
 Report Time Window 12:00 AM-11:50 PM
 Selected Vehicle 9204 UCOMM

**Travel Claim Reimbursement for Mileage
 and Drove Univ. Vehicle
 June 11 -13, 2018**

License Plate ST20329
 Total Distance (mi) 38.8
 Include Sensor Activity No
 Landmark Privacy All Landmarks

* Posted Speed values are compared against the Instantaneous Speed to produce speed violations.
 ** Some vehicles selected may not qualify for the time period specified..
 *** Low GPS Accuracy: X indicates the possibility of imprecise data due to signal interruption.
 **** Due to potentially erroneous speed data this location update has been removed from consideration for Speed Alerts and Report.

Driver	VIN	Date	Ignition/	Address	City	State/Province	Zip	County	Latitude	Longitude	Odometer (mi)	Heading	Average Speed (mph)	Instantaneous Speed (mph)	Max Speed (mph)	Posted Speed (mph)	Movement Status	Notes
UNIV COMMUNITY, UC	1GNSKBK8GR329600	6/11/18 10:38:33 AM	On	804 SW 19th St	Moore	OK	73160-2000	Cleveland	35.319324	-97.50464	80,873.2	--	0	0	0	0	-- Idle	
UNIV COMMUNITY, UC	1GNSKBK8GR329600	6/11/18 10:40:34 AM	On	647 SW 19th St	Moore	OK	73160-5439	Cleveland	35.321031	-97.498667	80,873.6	--	15	2	35	35	-- Moving	
UNIV COMMUNITY, UC	1GNSKBK8GR329600	6/11/18 10:42:34 AM	On	647 SW 19th St	Moore	OK	73160-5439	Cleveland	35.321102	-97.498667	80,873.6	--	0	0	0	0	-- Moving	
UNIV COMMUNITY, UC	1GNSKBK8GR329600	6/11/18 10:43:54 AM	Off	647 SW 19th St	Moore	OK	73160-5439	Cleveland	35.321102	-97.498667	80,873.6	--	0	0	0	0	-- Stopped	
UNIV COMMUNITY, UC	1GNSKBK8GR329600	6/11/18 11:53:06 AM	On	647 SW 19th St	Moore	OK	73160-5439	Cleveland	35.321102	-97.498667	80,873.6	--	0	0	0	0	-- Idle	
UNIV COMMUNITY, UC	1GNSKBK8GR329600	6/11/18 11:55:06 AM	On	747 SW 19th St	Moore	OK	73160-2918	Cleveland	35.319893	-97.502933	80,874.0	W	12	37	39	39	-- Moving	
UNIV COMMUNITY, UC	1GNSKBK8GR329600	6/11/18 11:57:07 AM	On	2101 Westmore Dr	Oklahoma City	OK	73170-7453	Cleveland	35.319751	-97.519644	80,874.9	W	27	36	42	42	-- Moving	
UNIV COMMUNITY, UC	1GNSKBK8GR329600	6/11/18 11:59:07 AM	On	1421 SW 149th St	Oklahoma City	OK	73170-9310	Cleveland	35.319751	-97.542116	80,876.1	W	39	47	48	48	-- Moving	
UNIV COMMUNITY, UC	1GNSKBK8GR329600	6/11/18 12:01:07 PM	On	2837 SW 149th St	Oklahoma City	OK	73170-8707	Cleveland	35.319609	-97.564871	80,877.4	W	37	9	53	53	-- Moving	
UNIV COMMUNITY, UC	1GNSKBK8GR329600	6/11/18 12:03:07 PM	On	4039 SW 149th St	Oklahoma City	OK	73170-9722	Cleveland	35.319467	-97.593458	80,879.1	W	48	47	58	58	-- Moving	
UNIV COMMUNITY, UC	1GNSKBK8GR329600	6/11/18 12:05:08 PM	On	I-44 E	Oklahoma City	OK	73170	Cleveland	35.339662	-97.58976	80,880.7	N	48	72	75	70	Moving	
UNIV COMMUNITY, UC	1GNSKBK8GR329600	6/11/18 12:07:08 PM	On	I-44 E	Oklahoma City	OK	73159	Cleveland	35.371733	-97.57696	80,883.0	N	70	70	73	70	Moving	
UNIV COMMUNITY, UC	1GNSKBK8GR329600	6/11/18 12:09:09 PM	On	I-44 E	Oklahoma City	OK	73159	Oklahoma	35.403591	-97.57632	80,885.2	S	67	52	76	60	Moving	
UNIV COMMUNITY, UC	1GNSKBK8GR329600	6/11/18 12:11:09 PM	On	3639 SW 54th St	Oklahoma City	OK	73119-4275	Oklahoma	35.410278	-97.580729	80,885.8	N	19	51	52	40	Moving	
UNIV COMMUNITY, UC	1GNSKBK8GR329600	6/11/18 12:13:09 PM	On	S Meridian Ave	Oklahoma City	OK	73119	Oklahoma	35.412409	-97.600782	80,887.0	--	35	0	56	45	Moving	
UNIV COMMUNITY, UC	1GNSKBK8GR329600	6/11/18 12:15:09 PM	On	7145 Terminal Dr	Oklahoma City	OK	73159-0902	Oklahoma	35.398969	-97.597013	80,888.0	S	30	14	50	25	Moving	OKC Airport
UNIV COMMUNITY, UC	1GNSKBK8GR329600	6/11/18 12:17:10 PM	On	7142 Terminal Dr	Oklahoma City	OK	73159-0901	Oklahoma	35.399324	-97.595876	80,888.3	--	7	2	15	35	Moving	OKC Airport
UNIV COMMUNITY, UC	1GNSKBK8GR329600	6/11/18 12:19:18 PM	Off	7142 Terminal Dr	Oklahoma City	OK	73159-0901	Oklahoma	35.399324	-97.595876	80,888.3	--	4	0	15	35	Stopped	OKC Airport
UNIV COMMUNITY, UC	1GNSKBK8GR329600	6/13/18 10:58:57 AM	On	7142 Terminal Dr	Oklahoma City	OK	73159-0901	Oklahoma	35.399324	-97.595876	80,888.3	--	0	0	0	35	Idle	OKC Airport
UNIV COMMUNITY, UC	1GNSKBK8GR329600	6/13/18 11:00:58 AM	On	7142 Terminal Dr	Oklahoma City	OK	73159-0901	Oklahoma	35.399324	-97.595947	80,888.3	--	0	0	0	35	Idle	OKC Airport
UNIV COMMUNITY, UC	1GNSKBK8GR329600	6/13/18 11:02:58 AM	On	7142 Terminal Dr	Oklahoma City	OK	73159-0901	Oklahoma	35.399324	-97.595947	80,888.3	--	0	0	0	35	Idle	OKC Airport
UNIV COMMUNITY, UC	1GNSKBK8GR329600	6/13/18 11:04:59 AM	On	Terminal Dr	Oklahoma City	OK	73159	Oklahoma	35.398756	-97.595449	80,888.3	SE	2	7	10	--	Moving	OKC Airport
UNIV COMMUNITY, UC	1GNSKBK8GR329600	6/13/18 11:06:59 AM	On	7176 Terminal Dr	Oklahoma City	OK	73159-0901	Oklahoma	35.40352	-97.597298	80,888.7	NW	12	43	43	35	Moving	OKC Airport
UNIV COMMUNITY, UC	1GNSKBK8GR329600	6/13/18 11:08:59 AM	On	SW 54th St	Oklahoma City	OK	73119	Oklahoma	35.411484	-97.587271	80,890.0	E	40	51	57	45	Moving	
UNIV COMMUNITY, UC	1GNSKBK8GR329600	6/13/18 11:10:59 AM	On	I-44 W	Oklahoma City	OK	73159	Oklahoma	35.403093	-97.577244	80,891.0	S	29	51	51	60	Moving	
UNIV COMMUNITY, UC	1GNSKBK8GR329600	6/13/18 11:13:00 AM	On	I-240 E	Oklahoma City	OK	73159	Oklahoma	35.39136	-97.55072	80,892.9	E	58	61	63	60	Moving	
UNIV COMMUNITY, UC	1GNSKBK8GR329600	6/13/18 11:15:00 AM	On	I-240 E	Oklahoma City	OK	73139	Oklahoma	35.391858	-97.513316	80,895.0	E	63	53	66	60	Moving	
UNIV COMMUNITY, UC	1GNSKBK8GR329600	6/13/18 11:17:01 AM	On	I-35 S	Oklahoma City	OK	73149	Oklahoma	35.378418	-97.495182	80,896.8	S	55	60	65	60	Moving	
UNIV COMMUNITY, UC	1GNSKBK8GR329600	6/13/18 11:19:01 AM	On	I-35 S	Oklahoma City	OK	73160	Cleveland	35.346916	-97.494684	80,899.1	S	66	63	71	60	Moving	
UNIV COMMUNITY, UC	1GNSKBK8GR329600	6/13/18 11:21:01 AM	On	I-35 S	Oklahoma City	OK	73160	Cleveland	35.313351	-97.490062	80,901.4	S	71	77	77	70	Moving	
UNIV COMMUNITY, UC	1GNSKBK8GR329600	6/13/18 11:23:01 AM	On	I-35 S	Norman	OK	73069	Cleveland	35.278436	-97.485653	80,903.9	S	73	76	77	70	Moving	
UNIV COMMUNITY, UC	1GNSKBK8GR329600	6/13/18 11:25:01 AM	On	I-35 S	Norman	OK	73069	Cleveland	35.243733	-97.485724	80,906.2	S	71	66	78	60	Moving	
UNIV COMMUNITY, UC	1GNSKBK8GR329600	6/13/18 11:27:02 AM	On	W Main St	Norman	OK	73072	Cleveland	35.218702	-97.485867	80,908.0	--	51	0	66	40	Moving	
UNIV COMMUNITY, UC	1GNSKBK8GR329600	6/13/18 11:29:02 AM	On	2634 W Main St	Norman	OK	73069-6363	Cleveland	35.218347	-97.481884	80,908.1	--	7	0	39	30	Moving	
UNIV COMMUNITY, UC	1GNSKBK8GR329600	6/13/18 11:31:03 AM	On	2320 W Main St	Norman	OK	73069-6464	Cleveland	35.217991	-97.476267	80,908.5	--	10	0	34	40	Moving	
UNIV COMMUNITY, UC	1GNSKBK8GR329600	6/13/18 11:33:03 AM	On	2320 W Main St	Norman	OK	73069-6464	Cleveland	35.217991	-97.476267	80,908.5	--	0	0	0	40	Idle	
UNIV COMMUNITY, UC	1GNSKBK8GR329600	6/13/18 11:35:03 AM	On	2315 Crestmont St	Norman	OK	73069-6503	Cleveland	35.222471	-97.476267	80,908.9	--	14	0	34	--	Moving	
UNIV COMMUNITY, UC	1GNSKBK8GR329600	6/13/18 11:37:03 AM	On	2315 Crestmont St	Norman	OK	73069-6503	Cleveland	35.222471	-97.476267	80,908.9	--	0	1	1	--	Moving	
UNIV COMMUNITY, UC	1GNSKBK8GR329600	6/13/18 11:39:04 AM	On	2315 Crestmont St	Norman	OK	73069-6503	Cleveland	35.222471	-97.476338	80,908.9	--	0	0	4	--	Moving	
UNIV COMMUNITY, UC	1GNSKBK8GR329600	6/13/18 11:41:04 AM	On	2255 Dakota St	Norman	OK	73069-6514	Cleveland	35.225316	-97.474276	80,909.3	E	10	19	30	--	Moving	
UNIV COMMUNITY, UC	1GNSKBK8GR329600	6/13/18 11:43:04 AM	On	501 Barbour Ave	Norman	OK	73069	Cleveland	35.22432	-97.463538	80,909.9	--	20	7	27	--	Moving	
UNIV COMMUNITY, UC	1GNSKBK8GR329600	6/13/18 11:45:04 AM	On	11 N Berry Rd	Norman	OK	73069-6856	Cleveland	35.218702	-97.458987	80,910.6	--	19	0	36	--	Moving	
UNIV COMMUNITY, UC	1GNSKBK8GR329600	6/13/18 11:47:04 AM	On	4016 W Boyd St	Norman	OK	73069-4819	Cleveland	35.211093	-97.454472	80,911.4	E	24	34	36	25	Moving	
UNIV COMMUNITY, UC	1GNSKBK8GR329600	6/13/18 11:49:05 AM	On	790 Chautauqua Ave	Norman	OK	73069-4606	Cleveland	35.20768	-97.450169	80,911.9	--	14	5	34	--	Moving	
UNIV COMMUNITY, UC	1GNSKBK8GR329600	6/13/18 11:50:09 AM	Off	811 Chautauqua Ave	Norman	OK	73069-4608	Cleveland	35.206898	-97.4496	80,911.9	--	5	0	19	--	Stopped	

Google Maps 7141 Terminal Dr



7141 Terminal Dr
Oklahoma City, OK 73159

